

Neighbourhood Area Designation: Catworth

An application for designation of a neighbourhood area was received from Catworth Parish Council by Huntingdonshire District Council on 21 October 2022.

In accordance with regulation 5 of the Neighbourhood Planning (General) Regulations 2012 as amended Huntingdonshire District Council is satisfied that the application includes:

- a. a map which identifies the area to which the area application relates;
- b. a statement explaining why this area is considered appropriate to be designated as a neighbourhood area; and
- c. a statement that the organisation or body making the area application is a relevant body for the purposes of section 61G of the 1990 Act.

In accordance with regulation 5A of the Neighbourhood Planning (General) Regulations 2012 as amended this application is:

- a. from a parish council;
- b. the area specified in the application consists of the whole of the parish council's area; and
- c. no part of the specified area is part of a pre-existing neighbourhood area.

Therefore, as set out in regulation 5A(3), regulations 6 (Publicising an area application) and 6A (Prescribed date for determination of an area application) do not apply. As such, in accordance with regulation 5A(2) of the Neighbourhood Planning (General) Regulations 2012 as amended, Catworth Parish is hereby designated as a neighbourhood area.



Signed

Chief Planning Officer

25th October 2022

Dated

CATWORTH PARISH COUNCIL

ACTING CHAIR: Charlotte Wilson

Clara Kerr
Chief Planning Officer
Huntingdonshire District Council
Pathfinder House
St Mary's Street
Huntingdon
PE29 3TN

9 September 2022

Dear Ms Kerr,

Catworth Parish Council application for designation of a neighbourhood area


Catworth Parish Council has resolved to produce a neighbourhood plan and formally applies for designation of a neighbourhood area as set out in Part 2, paragraph 5 of the Neighbourhood Planning (General) Regulations 2012 (as amended).

Attached is a map showing the area to which this application relates. This follows the parish boundary. This area is considered appropriate to be designated as a neighbourhood area because it is a properly constituted parish within the planning area of Huntingdonshire.


I confirm that Catworth Parish Council is the relevant body authorised to act in relation to this proposed neighbourhood area, as defined by Schedule 9, Part 1, paragraph 61(3), 2(a) of the Localism Act 2011.

Yours sincerely

Catworth Parish Council chair



Ramune Mimiene
Clerk and RFO to Catworth Parish Council





Description: Catworth Neighbourhood Plan Area



Date Created: 16/08/2022

Scale = 1:30,000

Legend

-  HDC District Boundary
-  Catworth Parish boundary

