


Overview	Sheet number	Rev
Title page	70095787-WSP-SN-DR-LS-0000	PO1
Landscape General Arrangement Plan		PO1
General Arrangement- Market Square & Gateway	70095787-WSP-SN-DR-LS-3011	PO1
Planting Plans		
Planting Plan Rain Garden 1&2	70095787-WSP-SN-DR-LS-3021	PO1
Planting Plan Rain Garden 3	70095787-WSP-SN-DR-LS-3022	PO1
Planting Plan Rain Garden 4	70095787-WSP-SN-DR-LS-3023	PO1
Planting Plan Rain Garden 5	70095787-WSP-SN-DR-LS-3024	PO1
Trees in Hard Landscape Plan	70095787-WSP-SN-DR-LS-3025	PO1
Landscape Details		
Landscape Detail Rain Garden 1 Sheet 1 of 2	70095787-WSP-SN-DR-LS-3031	PO1
Landscape Detail Rain Garden 1 Sheet 1 of 2	70095787-WSP-SN-DR-LS-3032	PO1
Landscape Detail Rain Garden 2 Sheet 1 of 1	70095787-WSP-SN-DR-LS-3033	PO1
Landscape Detail Rain Garden 3 Sheet 1 of 1	70095787-WSP-SN-DR-LS-3034	PO1
Landscape Detail Rain Garden 4 Sheet 1 of 2	70095787-WSP-SN-DR-LS-3035	PO1
Landscape Detail Rain Garden 4 Sheet 2 of 2	70095787-WSP-SN-DR-LS-3036	PO1
Landscape Detail Rain Garden 5 Sheet 1 of 1	70095787-WSP-SN-DR-LS-3037	PO1
Landscape Stone Schedule Sheet 1 of 2	70095787-WSP-SN-DR-LS-3038	PO1
Landscape Stone Schedule Sheet 2 of 2	70095787-WSP-SN-DR-LS-3039	PO1
Landscape Stone Engraving Schedule Sheet 1 of 1	70095787-WSP-SN-DR-LS-3040	PO2
Bench Details Sheet 1 of 2	70095787-WSP-SN-DR-LS-3041	PO1
Bench Details Sheet 2 of 2	70095787-WSP-SN-DR-LS-3042	PO1
Bench Details Sheet 3 of 3	70095787-WSP-SN-DR-LS-3043	PO1
Cladding System with Bench Sheet 1 of 1	70095787-WSP-SN-DR-LS-3044	PO1
Landscape Paving Layout Sheet 1 of 2	70095787-WSP-SN-DR-LS-3045	PO1
Landscape Paving Layout Sheet 2 of 2	70095787-WSP-SN-DR-LS-3046	PO1
Typical Paving Detail Sheet 1 of 2	70095787-WSP-SN-DR-LS-3047	PO1
Typical Paving Detail Sheet 2 of 2	70095787-WSP-SN-DR-LS-3048	PO1
Tree pit & root cell details	70095787-WSP-SN-DR-LS-3049	PO1
Typical details	70095787-WSP-SN-DR-LS-3050	PO1



St Neots Future High Street Fund

Project: St Neots Market Square
Discipline: Landscape
Stage: 100% Detailed Design Issue for tender
Project Number: 70095787
Date: 31/03/2023

File: \\uk-wsp\group\commercial_data\projects\70095787\70095787_01_PMO-ST-NEOTS-FUTURE-HIGH-STREET-FUND\DESIGN\3D\WSP-LS-LANDSCAPE-ARCHITECTURE\CAD\3D\MODELS\SHEET\TITLE PAGE.DWG, printed on 24-April-2023 13:08:33 by Szabaki, Lili

<table border="1"> <tr> <td>P01</td> <td>05/04/2023</td> <td>LS</td> <td>Issue for tender</td> <td>PT</td> <td>DE</td> </tr> <tr> <td>REV</td> <td>DATE</td> <td>BY</td> <td>DESCRIPTION</td> <td>CHK</td> <td>APP</td> </tr> </table>		P01	05/04/2023	LS	Issue for tender	PT	DE	REV	DATE	BY	DESCRIPTION	CHK	APP	 4th Floor, 6 Devonshire Square, London, EC2M 4YE, UK T+ 44 (0) 207 337 1700, F+ 44 (0) 207 337 1701 wsp.com	CLIENT: CAMBRIDGESHIRE COUNTY COUNCIL	PROJECT: ST NEOTS FUTURE HIGH STREET FUND	SCALE @ A1: PROJECT No: 70095787	CHECKED: PT	APPROVED: DE
P01	05/04/2023	LS	Issue for tender	PT	DE														
REV	DATE	BY	DESCRIPTION	CHK	APP														
DRAWING STATUS: D2 - FOR TENDER		ARCHITECT: ST NEOTS TITLE PAGE & DRAWING LIST	TITLE: ST NEOTS TITLE PAGE & DRAWING LIST	DRAWING No: 70095787-WSP-SN-DR-LS-0000	DATE: APRIL 2023	REV: P01													

This drawing may contain: Ordnance Survey data © Crown copyright and database right 2020.

DO NOT SCALE

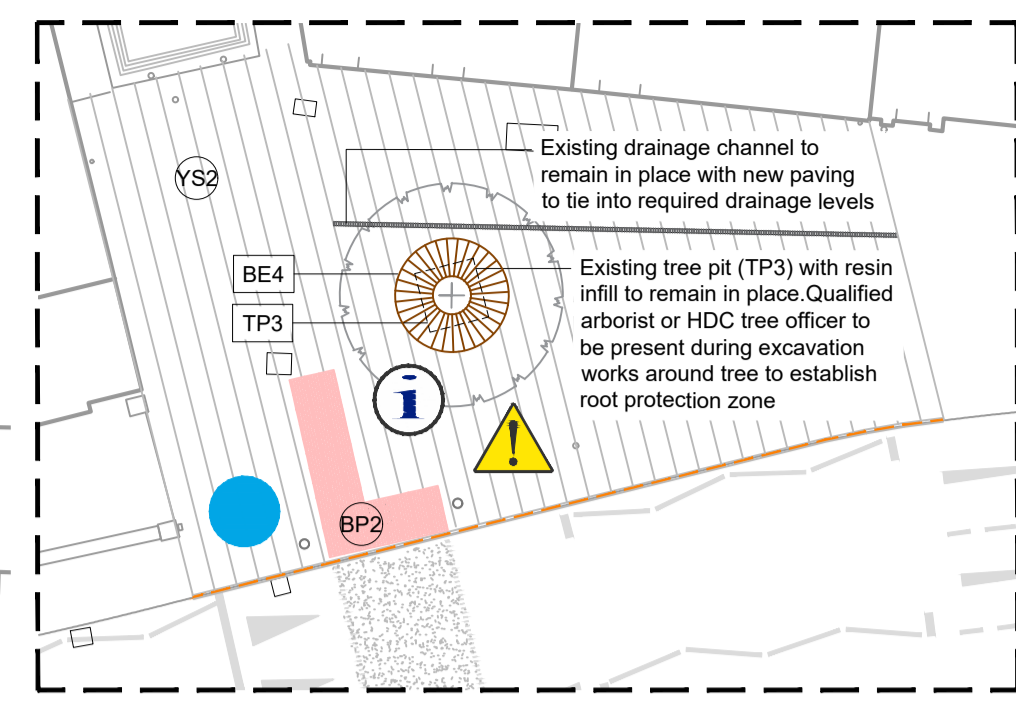
SAFETY HEALTH & ENVIRONMENTAL INFORMATION BOX

HEALTH AND SAFETY SYMBOLS LEGEND

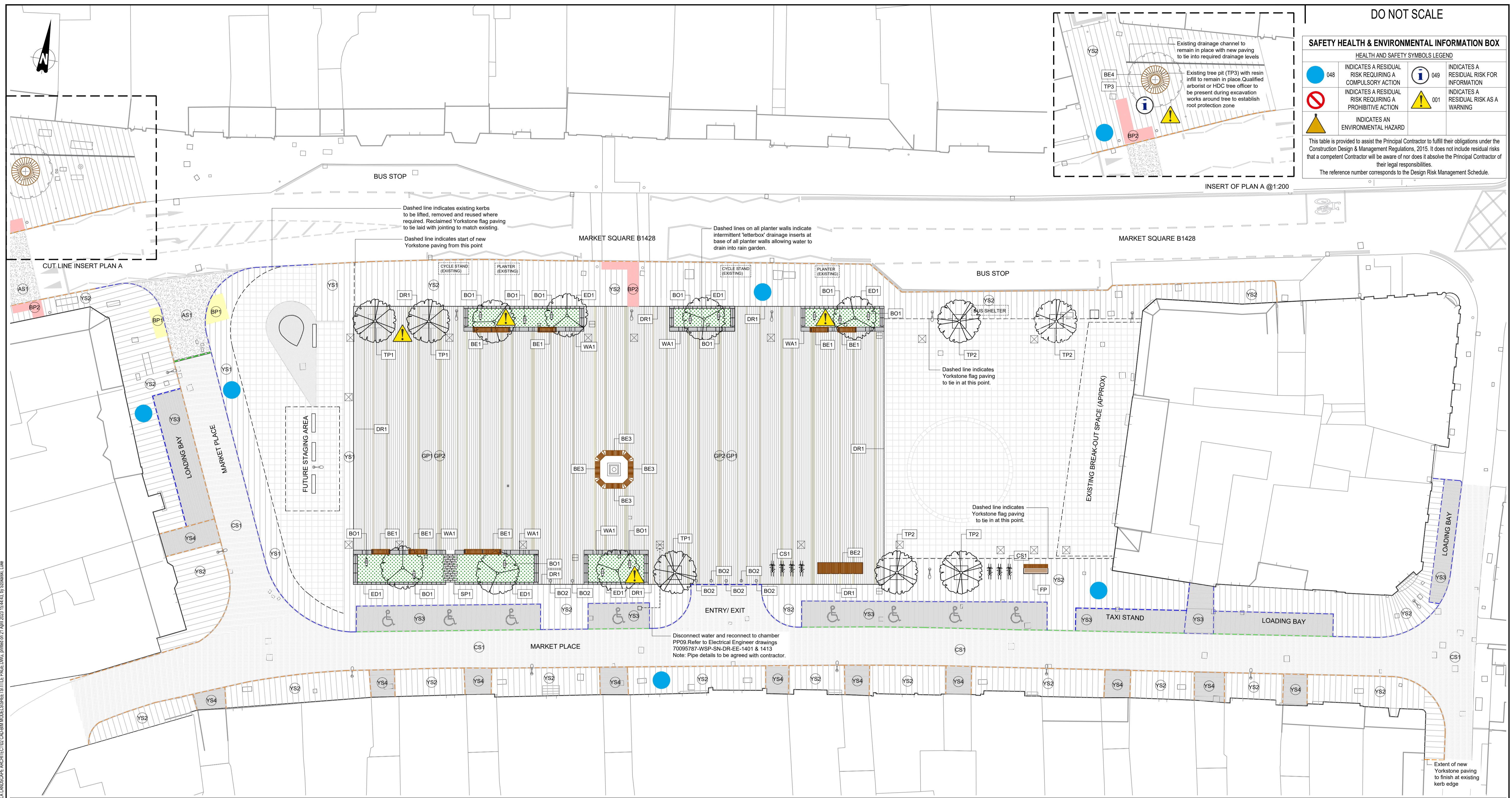
	INDICATES A RESIDUAL RISK REQUIRING A COMPULSORY ACTION		INDICATES A RESIDUAL RISK FOR INFORMATION
	INDICATES A RESIDUAL RISK REQUIRING A PROHIBITIVE ACTION		INDICATES A RESIDUAL RISK AS A WARNING
	INDICATES AN ENVIRONMENTAL HAZARD		

This table is provided to assist the Principal Contractor to fulfill their obligations under the Construction Design & Management Regulations, 2015. It does not include residual risks that a competent Contractor will be aware of nor does it absolve the Principal Contractor of their legal responsibilities.

The reference number corresponds to the Design Risk Management Schedule.



INSERT OF PLAN A @1:200



CUT LINE INSERT PLAN A

Dashed line indicates existing kerbs to be lifted, removed and reused where required. Reclaimed Yorkstone flag paving to be laid with jointing to match existing.

Dashed line indicates start of new Yorkstone paving from this point

Dashed lines on all planter walls indicate intermittent 'letterbox' drainage inserts at base of all planter walls allowing water to drain into rain garden.

Dashed line indicates Yorkstone flag paving to tie in at this point.

Dashed line indicates Yorkstone flag paving to tie in at this point.

Disconnect water and reconnect to chamber PP09. Refer to Electrical Engineer drawings 70095787-WSP-SN-DR-EE-1401 & 1413. Note: Pipe details to be agreed with contractor.

<p>Retained Existing Features</p> <ul style="list-style-type: none"> Lighting column (to be retained & protected) Existing Yorkstone flag paving Mosaic tile paving Existing Tree <i>Sorbus aucuparia</i> 	<p>Proposed Paving</p> <ul style="list-style-type: none"> Reused Yorkstone flag paving NBS: Q25 / 610 & Q10 125 New Yorkstone flag paving NBS: Q25 / 310 New Yorkstone sett paving NBS: Q25 / 310 Reused Yorkstone sett paving REF: Pavement Engineers specification Granite sett paving REF: 70095787-WSP-SN-DR-LS-3045-3046 NBS: Q25 / 320 	<p>Proposed Paving</p> <ul style="list-style-type: none"> Granite feature sett paving REF: 70095787-WSP-SN-DR-LS-3045-3046 NBS: Q25 / 305 Concrete tactile paving (yellow) REF: 70095787-WSP-SN-DR-LS-3048 NBS: Q25 / 335 Concrete tactile paving (red) REF: 70095787-WSP-SN-DR-LS-3048 NBS: Q25 / 340 Reused concrete setts REF: Highways Engineers drawings Asphalt with rolled chip REF: Highway Engineers drawings 	<p>Proposed Hard landscape</p> <ul style="list-style-type: none"> Granite planter walls REF: 70095787-WSP-SN-DR-LS-3031-3039 NBS: Q25 / 345 Granite upstand edging REF: 70095787-WSP-SN-DR-LS-3031-3039 NBS: Q25 / 350 Granite stepping blocks REF: 70095787-WSP-SN-DR-LS-3035 & 3039 NBS: Q25 / 330 Slot drainage channel REF: Drainage Engineers documentation 	<p>Proposed Street Furniture</p> <ul style="list-style-type: none"> Timber wall seat with arm/backrest REF: 70095787-WSP-SN-DR-LS-3041 NBS: Q20 / 220 Timber lounger seat REF: 70095787-WSP-SN-DR-LS-3041 NBS: Q20 / 230 Day Column timber seat REF: 70095787-WSP-SN-DR-LS-3042 NBS: Q20 / 235 Timber feature tree seat REF: 70095787-WSP-SN-DR-LS-3043 NBS: Q20 / 240 	<p>Proposed Street Furniture</p> <ul style="list-style-type: none"> Monk bollards (relocated) REF: 70095787-WSP-SN-DR-LS-3050 NBS: Q20 / 190 Retractable bollards REF: 70095787-WSP-SN-DR-LS-3050 NBS: Q20 / 195 Cycle Stands REF: 70095787-WSP-SN-DR-LS-3050 NBS: Q20 / 210 Feeder pillar with integrated seat REF: 70095787-WSP-SN-DR-LS-3044 NBS: Q20 / 245 	<p>Proposed/Existing Tree pits & soft landscape</p> <ul style="list-style-type: none"> Tree in Granite paving REF: 70095787-WSP-SN-DR-LS-3049 NBS: Q10 305 Tree in Yorkstone paving REF: 70095787-WSP-SN-DR-LS-3049 NBS: Q10 310 Existing tree in hard landscape Tree in rain garden REF: 70095787-WSP-SN-DR-LS-3031-3037 Rain Garden REF: 70095787-WSP-SN-DR-LS-3031-3037 	<p>Proposed & Existing Kerbs</p> <ul style="list-style-type: none"> Existing kerb to be retained REF: Highways Engineers drawings for details Granite kerb upstand with textured finish REF: Highways Engineers drawings for details Concrete kerb flush with textured finish REF: Highways Engineers drawings for details 	<p>Utilities</p> <ul style="list-style-type: none"> Existing utility covers Electrical catch-pit cover REF: Electrical Engineers drawings for details Electrical/Water connection catch-pit cover REF: Drainage Engineers drawings for details Drainage catch-pit cover REF: Drainage Engineers drawings for details 	<p>NOTES</p> <ol style="list-style-type: none"> All dimensions are shown in millimeters unless stated otherwise. The original of this drawing was produced in colour - a monochrome copy cannot be relied on. Temporary works design associated with the construction will be the contractors responsibility. Areas of footway/hardstanding to be made good once new kerbing/paving has been installed. All proposed kerbing to tie into existing kerb & pavement levels. Any quantities should be checked by a qualified Quantity Surveyor. All drawings to be read in conjunction with all other relevant drawings included within this package. All drawing are to be read in conjunction with Landscape Specification. All drawings to be read in conjunction with relevant Engineers drawings, details, schedules and specification.
--	--	--	---	---	---	--	--	---	---

<p>CLIENT:</p> <p>CAMBRIDGESHIRE COUNTY COUNCIL</p>	<p>PROJECT:</p> <p>ST NEOTS FUTURE HIGH STREET FUND</p>	<p>SCALE @ A1:</p> <p>1:200</p>	<p>CHECKED:</p> <p>PT</p>	<p>APPROVED:</p> <p>DE</p>
<p>ARCHITECT:</p> <p>4th Floor, 6 Devonshire Square, London, EC2M 4YE, UK T+ 44 (0) 207 337 1700, F+ 44 (0) 207 337 1701 wsp.com</p>	<p>TITLE:</p> <p>LANDSCAPE GENERAL ARRANGEMENT SHEET 1 OF 1</p>	<p>PROJECT No:</p> <p>70095787</p>	<p>DESIGNED:</p> <p>LS</p>	<p>DATE:</p> <p>APRIL 2023</p>
<p>REV</p> <p>DATE</p> <p>BY</p> <p>DESCRIPTION</p> <p>CHK</p> <p>APP</p>	<p>DRAWING No:</p> <p>70095787-WSP-SN-DR-LS-3001</p>	<p>REV:</p> <p>P01</p>	<p>© WSP UK Ltd</p>	

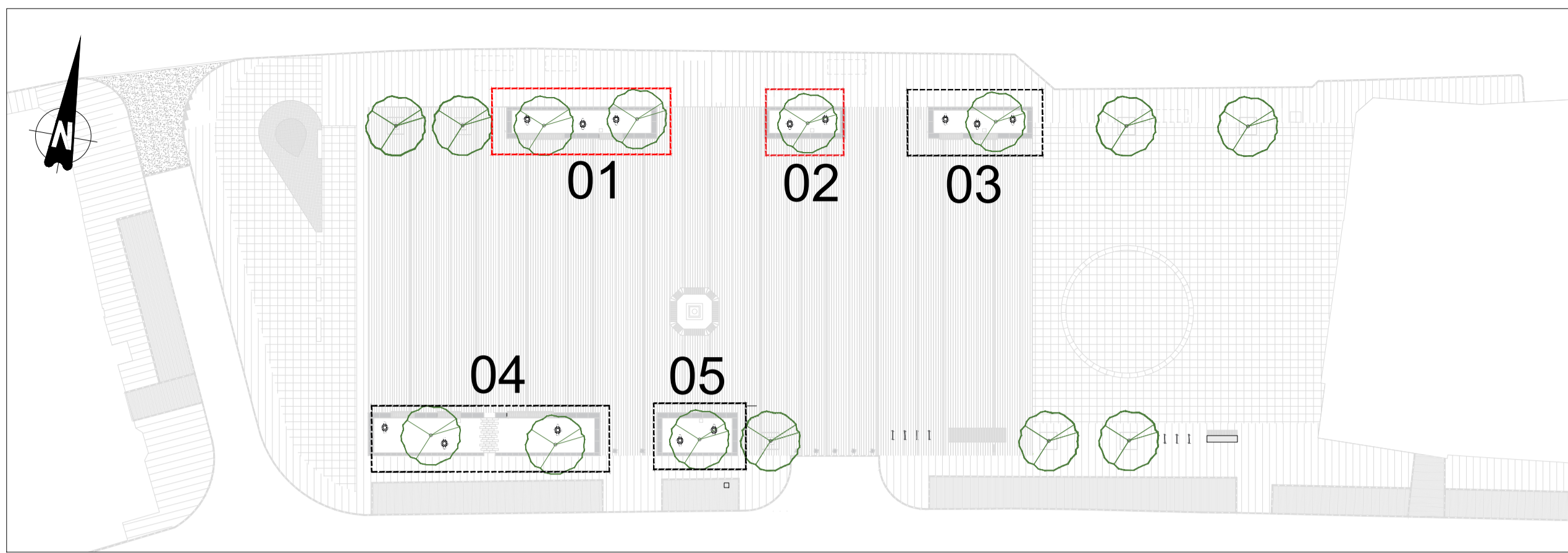
<p>P01</p> <p>05/04/2023</p> <p>LS</p> <p>Issue for tender</p> <p>PT</p> <p>DE</p>	<p>REV</p> <p>DATE</p> <p>BY</p> <p>DESCRIPTION</p> <p>CHK</p> <p>APP</p>
<p>D2 - FOR TENDER</p>	

<p>CLIENT:</p> <p>CAMBRIDGESHIRE COUNTY COUNCIL</p>	<p>PROJECT:</p> <p>ST NEOTS FUTURE HIGH STREET FUND</p>
<p>ARCHITECT:</p> <p>4th Floor, 6 Devonshire Square, London, EC2M 4YE, UK T+ 44 (0) 207 337 1700, F+ 44 (0) 207 337 1701 wsp.com</p>	<p>TITLE:</p> <p>LANDSCAPE GENERAL ARRANGEMENT SHEET 1 OF 1</p>

<p>SCALE @ A1:</p> <p>1:200</p>	<p>CHECKED:</p> <p>PT</p>	<p>APPROVED:</p> <p>DE</p>
<p>PROJECT No:</p> <p>70095787</p>	<p>DESIGNED:</p> <p>LS</p>	<p>DATE:</p> <p>APRIL 2023</p>
<p>DRAWING No:</p> <p>70095787-WSP-SN-DR-LS-3001</p>	<p>REV:</p> <p>P01</p>	<p>© WSP UK Ltd</p>

<p>CLIENT:</p> <p>CAMBRIDGESHIRE COUNTY COUNCIL</p>	<p>PROJECT:</p> <p>ST NEOTS FUTURE HIGH STREET FUND</p>	<p>SCALE @ A1:</p> <p>1:200</p>	<p>CHECKED:</p> <p>PT</p>	<p>APPROVED:</p> <p>DE</p>
<p>ARCHITECT:</p> <p>4th Floor, 6 Devonshire Square, London, EC2M 4YE, UK T+ 44 (0) 207 337 1700, F+ 44 (0) 207 337 1701 wsp.com</p>	<p>TITLE:</p> <p>LANDSCAPE GENERAL ARRANGEMENT SHEET 1 OF 1</p>	<p>PROJECT No:</p> <p>70095787</p>	<p>DESIGNED:</p> <p>LS</p>	<p>DATE:</p> <p>APRIL 2023</p>
<p>REV</p> <p>DATE</p> <p>BY</p> <p>DESCRIPTION</p> <p>CHK</p> <p>APP</p>	<p>DRAWING No:</p> <p>70095787-WSP-SN-DR-LS-3001</p>	<p>REV:</p> <p>P01</p>	<p>© WSP UK Ltd</p>	

This drawing may contain: Ordnance Survey data © Crown copyright and database right 2020.



Key Plan

RAIN GARDEN 2 PLANTING SCHEDULE

Trees			
No.	Species	Specification	Height
1	Quercus bicolor	Semi Mature: Single stem: Clear stem min height 2.3m: 3/4 brks	20-25cm / 450-500cm

Shrubs			
No.	Species	Specification	Pot Size / Height
6	Mahonia eurybracteata	500mm Ctrs: Branched: 3 brks: Full Pot: Fully Rooted: Container Grown	5-7.5L / 40-60cm
5	Salvia officinalis	350mm Ctrs: Bushy: 2/3 brks: Full Pot: Fully Rooted: Container Grown	5L / 30-40cm
6	Teucrium scorodonia	350mm Ctrs: Bushy: 2/3 brks: Full Pot: Fully Rooted: Container Grown	5L / 30-40cm
26	Vinca major	250mm Ctrs: Full Pot: Fully Rooted: Container Grown	2L / 10-20cm

Herbaceous Plants			
No.	Species	Specification	Pot Size
6	Persicaria amplexicaulis 'Firetail'	350mm Ctrs: Full Pot: Fully Rooted: Container Grown	5L
17	Rudbeckia fulgida sullivantii 'Goldsturm'	350mm Ctrs: Full Pot: Fully Rooted: Container Grown	3L

Grasses			
No.	Species	Specification	Pot Size
21	Armeria maritima	250mm Ctrs: Full Pot: Fully Rooted: Healthy Crown: Container Grown	3L
14	Carex oshimensis 'Evergold'	250mm Ctrs: Full Pot: Fully Rooted: Healthy Crown: Container Grown	3L
6	Miscanthus sinensis 'Grosse Fontäne'	500mm Ctrs: Full Pot: Fully Rooted: Healthy Crown: Container Grown	5-7.5L

Bulb Mix			
No.	Species	Specification	Density
30	Allium giganteum	Grade 9+	50/m ²
45	Camassia quamash	Grade 9+	75/m ²
60	Galanthus elwesii	Grade 9+	100/m ²
45	Hyacinthoides non-scripta	Grade 9+	75/m ²
60	Leucojum vernum	Grade 9+	100/m ²
60	Ornithogalum umbellatum	Grade 9+	100/m ²

RAIN GARDEN 1 SCHEDULE

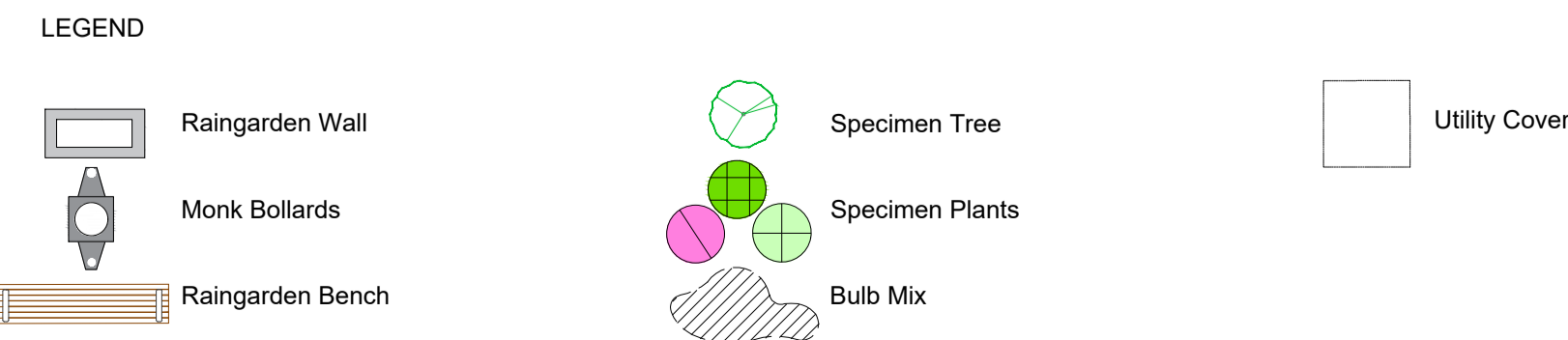
Trees			
No.	Species	Specification	Height
1	Acer campestre	Semi Mature: Single stem: Clear stem min height 2.3m: 3/4 brks	20-25cm / 450-500cm
1	Acer x freemanii	Semi Mature: Single stem: Clear stem min height 2.3m: 3/4 brks	20-25cm / 450-500cm

Shrubs			
No.	Species	Specification	Pot Size / Height
11	Mahonia eurybracteata	500mm Ctrs: Branched: 3 brks: Full Pot: Fully Rooted: Container Grown	5-7.5L / 40-60cm
14	Salvia officinalis	350mm Ctrs: Bushy: 2/3 brks: Full Pot: Fully Rooted: Container Grown	5L / 30-40cm
13	Teucrium scorodonia	350mm Ctrs: Bushy: 2/3 brks: Full Pot: Fully Rooted: Container Grown	5L / 30-40cm
39	Vinca major	250mm Ctrs: Full Pot: Fully Rooted: Container Grown	2L / 10-20cm

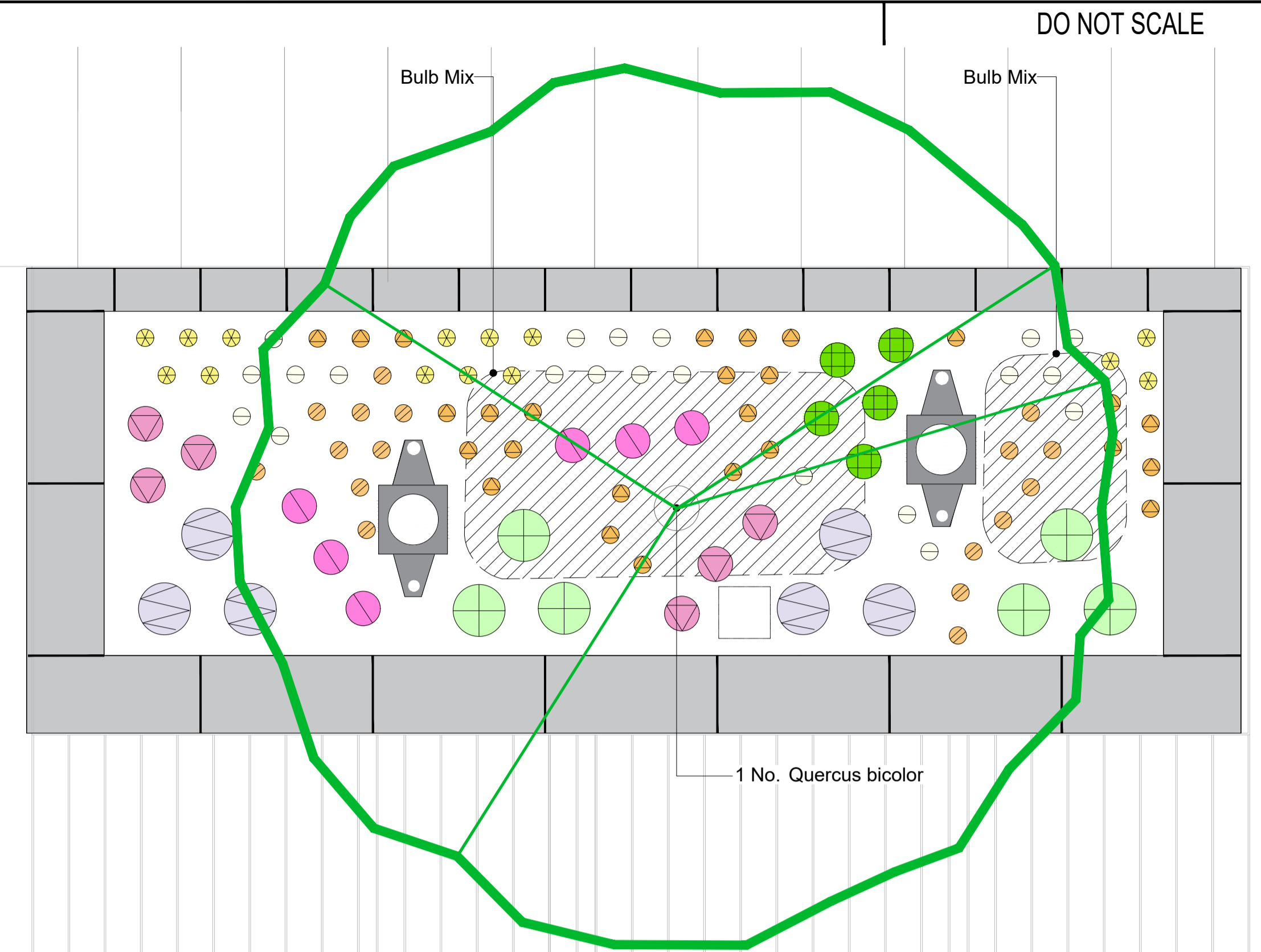
Herbaceous Plants			
No.	Species	Specification	Pot Size
14	Persicaria amplexicaulis 'Firetail'	350mm Ctrs: Full Pot: Fully Rooted: Container Grown	5L
32	Rudbeckia fulgida sullivantii 'Goldsturm'	350mm Ctrs: Full Pot: Fully Rooted: Container Grown	3L

Grasses			
No.	Species	Specification	Pot Size
18	Armeria maritima	250mm Ctrs: Full Pot: Fully Rooted: Healthy Crown: Container Grown	3L
23	Carex oshimensis 'Evergold'	250mm Ctrs: Full Pot: Fully Rooted: Healthy Crown: Container Grown	3L
11	Miscanthus sinensis 'Grosse Fontäne'	500mm Ctrs: Full Pot: Fully Rooted: Healthy Crown: Container Grown	5-7.5L
28	Stipa tenuissima	350mm Ctrs: Full Pot: Fully Rooted: Healthy Crown: Container Grown	5-7.5L

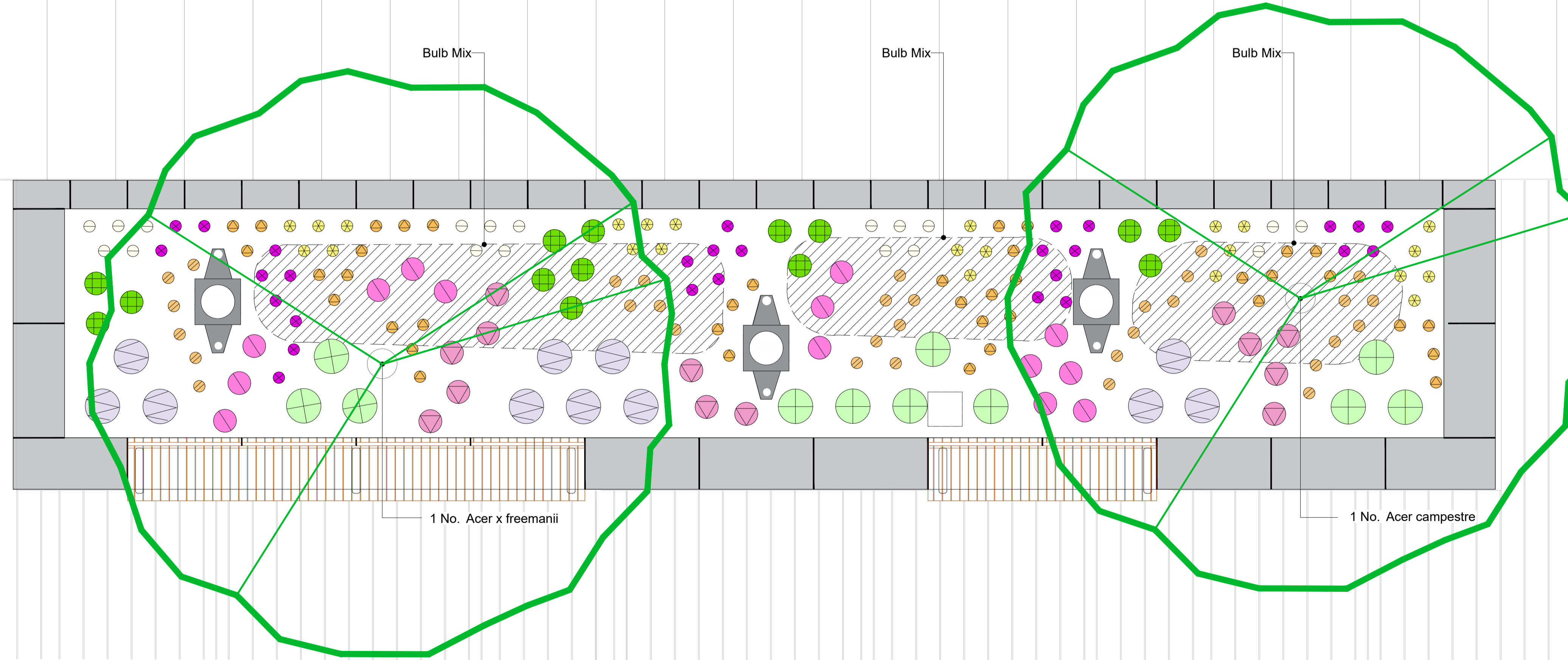
Bulb Mix			
No.	Species	Specification	Density
65	Allium giganteum	Grade 9+	50/m ²
96	Camassia quamash	Grade 9+	75/m ²
129	Galanthus elwesii	Grade 9+	100/m ²
96	Hyacinthoides non-scripta	Grade 9+	75/m ²
129	Leucojum vernum	Grade 9+	100/m ²
129	Ornithogalum umbellatum	Grade 9+	100/m ²



1 Rain garden Planting Plan 1
3001 SCALE: 1:25 @ A1

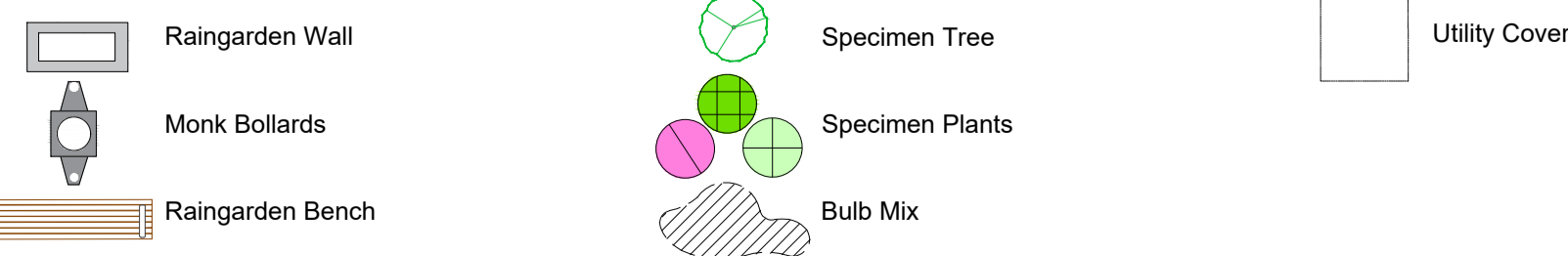


2 Rain garden Planting Plan 2
3001 SCALE: 1:25 @ A1



1 Rain garden Planting Plan 1
3001 SCALE: 1:25 @ A1

LEGEND



P01	05/04/2023	LS	Issue for tender	PT	DE
REV	DATE	BY	DESCRIPTION	CHK	APP
DRAWING STATUS: D2 - FOR TENDER					



CLIENT: CAMBRIDGESHIRE COUNTY COUNCIL

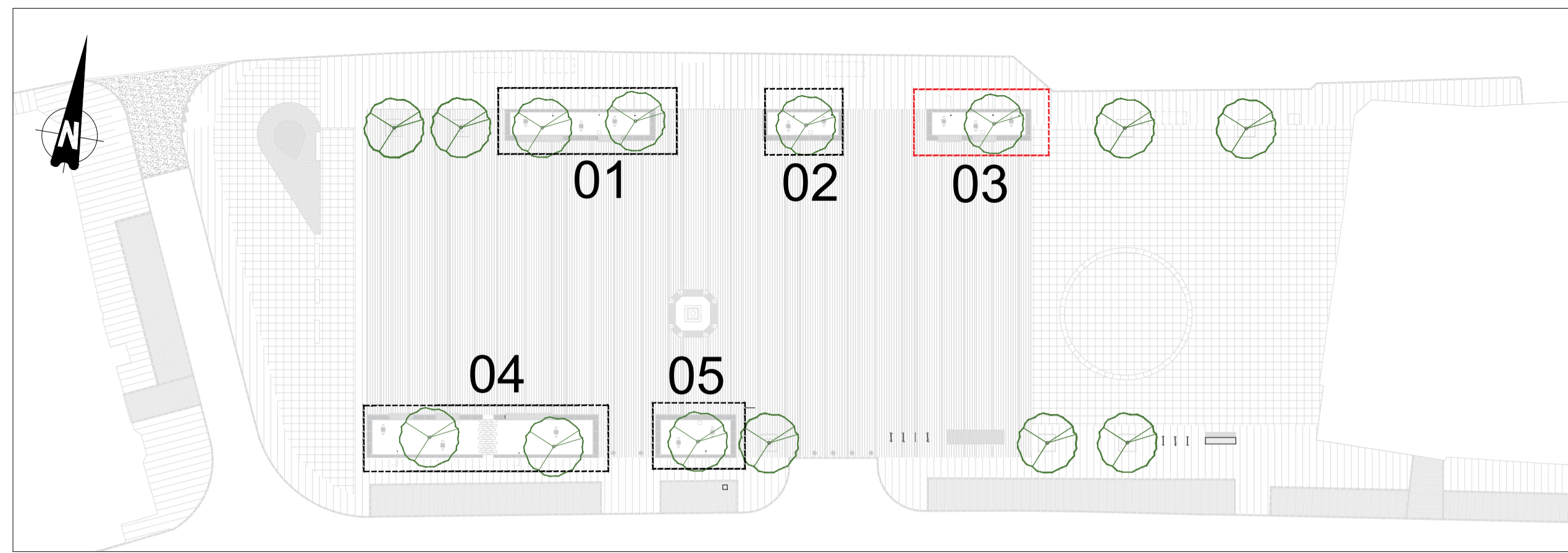
PROJECT: ST NEOTS FUTURE HIGH STREET FUND

TITLE: PLANTING PLAN RAIN GARDEN 1+2 SHEET 1 OF 4

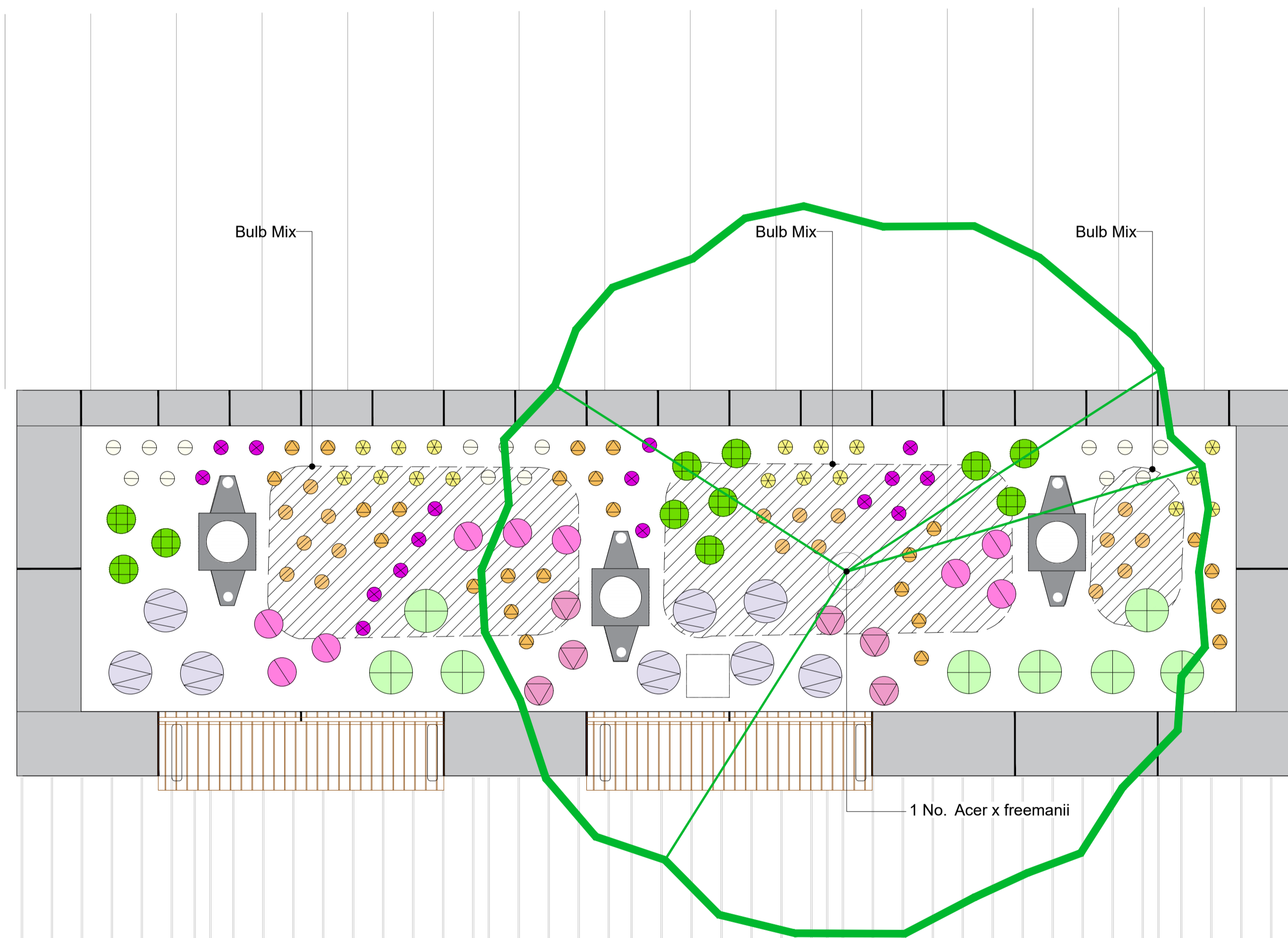
SCALE @ A1: 1:25	CHECKED: PT	APPROVED: DE
PROJECT No: 70095787	DESIGNED: NC	DATE: APRIL 2023
DRAWING No: 70095787-WSP-SN-DR-LS-3021	DATE: APRIL 2023	REV: P01
© WSP UK Ltd		

File name: I:\UK\WSP\GROUP\CONCENTRAL\DATA\PROJECTS\70095787-LS\70095787-LS-70095787-LS-3021-15-12-23.dwg; Date: 21 April 2023 15:12:21; by: Chell, Neesh

This drawing may contain: Ordnance Survey data © Crown copyright and database right 2023.



Key Plan



RAIN GARDEN 3 PLANTING SCHEDULE

Trees					
No.	Species	Specification	Girth	Height	
1	Acer x freemanii	Semi Mature: Single stem: Clear stem min height 2.3m: 3/4 brks	20-25cm	450-500cm	
Shrubs					
No.	Species	Specification	Pot Size	Height	
8	Mahonia eurybracteata	500mm Ctrs: Branched: 3 brks: Full Pot: Fully Rooted: Container Grown	5-7.5L	40-60cm	
11	Salvia officinalis	350mm Ctrs: Bushy: 2/3 brks: Full Pot: Fully Rooted: Container Grown	5L	30-40cm	
6	Teucrium scorodonia	350mm Ctrs: Bushy: 2/3 brks: Full Pot: Fully Rooted: Container Grown	5L	30-40cm	
24	Vinca major	250mm Ctrs: Full Pot: Fully Rooted: Container Grown	2L	10-20cm	
Herbaceous Plants					
No.	Species	Specification	Pot Size		
9	Persicaria amplexicaulis 'Firetail'	350mm Ctrs: Full Pot: Fully Rooted: Container Grown	5L		
17	Rudbeckia fulgida sullivantii 'Goldsturm'	350mm Ctrs: Full Pot: Fully Rooted: Container Grown	3L		
Grasses					
No.	Species	Specification	Pot Size		
15	Armeria maritima	250mm Ctrs: Full Pot: Fully Rooted: Healthy Crown: Container Grown	3L		
17	Carex oshimensis 'Evergold'	250mm Ctrs: Full Pot: Fully Rooted: Healthy Crown: Container Grown	3L		
8	Miscanthus sinensis 'Grosse Fontäne'	500mm Ctrs: Full Pot: Fully Rooted: Healthy Crown: Container Grown	5-7.5L		
16	Stipa tenuissima	350mm Ctrs: Full Pot: Fully Rooted: Healthy Crown: Container Grown	5-7.5L		
Bulb Mix					
No.	Species	Specification	Density		
49	Allium giganteum	Grade 9+	50/m ²		
74	Camassia quamash	Grade 9+	75/m ²		
97	Galanthus elwesii	Grade 9+	100/m ²		
74	Hyacinthoides non-scripta	Grade 9+	75/m ²		
97	Leucojum vernum	Grade 9+	100/m ²		
97	Ornithogalum umbellatum	Grade 9+	100/m ²		

1 Raingarden Planting Plan 3
3001 SCALE: 1:25 @ A1

LEGEND

- Raingarden Wall
- Monk Bollards
- Raingarden Bench
- Specimen Tree
- Specimen Plants
- Bulb Mix
- Utility Cover

P01	05/04/2023	LS	Issue for tender	PT	DE
REV	DATE	BY	DESCRIPTION	CHK	APP
DRAWING STATUS: D2 - FOR TENDER					

wsp

4th Floor, 6 Devonshire Square, London, EC2M 4YE, UK
T+ 44 (0) 207 337 1700, F+ 44 (0) 207 337 1701
wsp.com

CLIENT: CAMBRIDGESHIRE COUNTY COUNCIL

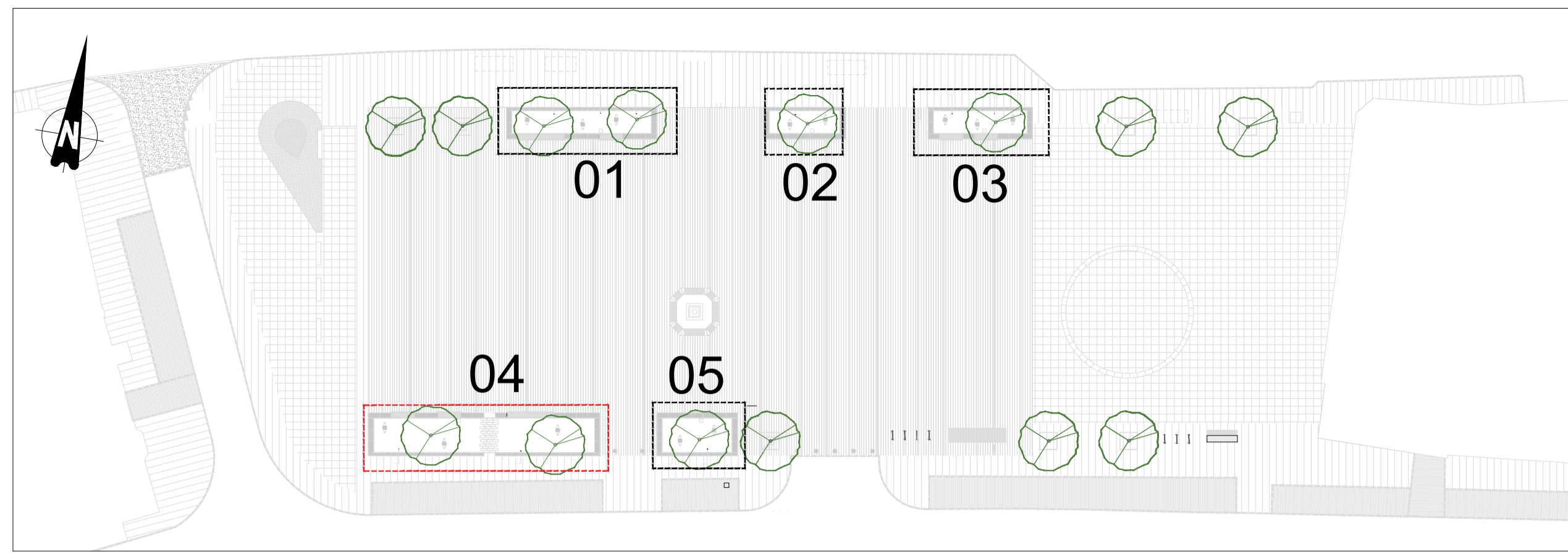
PROJECT: ST NEETS FUTURE HIGH STREET FUND

TITLE: PLANTING PLAN RAIN GARDEN 3 SHEET 2 OF 4

SCALE @ A1: 1:25	CHECKED: PT	APPROVED: DE
PROJECT NO: 70095787	DESIGNED: NC	DATE: APRIL 2023
DRAWING NO: 70095787-WSP-SN-DR-LS-3022		REV: P01
© WSP UK Ltd		

File name: I:\UK\WSP\GROUP\CENTRAL DATA\PROJECTS\70095787\70095787-LS\PLANS\ST NEETS FUTURE HIGH STREET\RAINGARDENS\RAINGARDEN 3\RAINGARDEN 3 PLANTING PLAN 3.dwg, printed on 21 April 2023 15:11:54, by: Cathi, Namah

This drawing may contain: Ordnance Survey data © Crown copyright and database right 2023.



Key Plan

RAIN GARDEN 4 PLANTING SCHEDULE

Trees			
No.	Species	Specification	Height
1	Acer campestre	Semi Mature: Single stem: Clear stem min height 2.3m: 3/4 brks	450-500cm
1	Quercus bicolor	Semi Mature: Single stem: Clear stem min height 2.3m: 3/4 brks	450-500cm

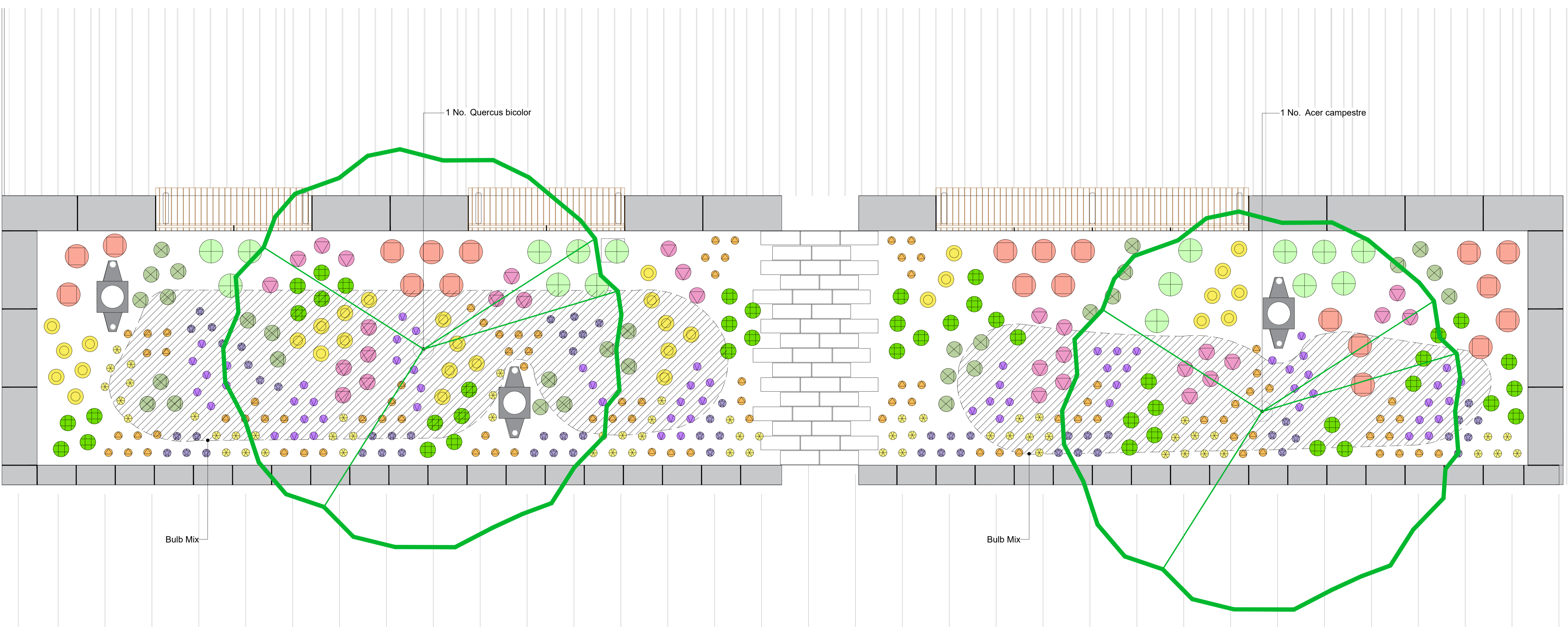
Shrubs			
No.	Species	Specification	Pot Size
16	Mahonia eurybracteata	500mm Ctrs: Branched: 3 brks: Full Pot: Fully Rooted: Container Grown	5-7.5L
44	Salvia officinalis	350mm Ctrs: Bushy: 2/3 brks: Full Pot: Fully Rooted: Container Grown	5L
29	Teucrium scorodonia	350mm Ctrs: Bushy: 2/3 brks: Full Pot: Fully Rooted: Container Grown	5L
90	Vinca major	250mm Ctrs: Full Pot: Fully Rooted: Container Grown	2L

Herbaceous Plants			
No.	Species	Specification	Pot Size
58	Liriope muscari	250mm Ctrs: Full Pot: Fully Rooted: Healthy Crown: Container Grown	3L
64	Phlox maculata 'Alpha'	350mm Ctrs: Full Pot: Fully Rooted: Container Grown	5L

Ferns			
No.	Species	Specification	Pot Size
30	Dryopteris affinis	350mm Ctrs: Full Pot: Fully Rooted: Healthy Crown: Container Grown	3L
32	Polystichum setiferum	350mm Ctrs: Full Pot: Fully Rooted: Healthy Crown: Container Grown	3L

Grasses			
No.	Species	Specification	Pot Size
60	Carex oshimensis 'Evergold'	250mm Ctrs: Full Pot: Fully Rooted: Healthy Crown: Container Grown	3L
21	Luzula sylvatica	500mm Ctrs: Full Pot: Fully Rooted: Healthy Crown: Container Grown	5-7.5L

Bulb Mix			
No.	Species	Specification	Density
182	Allium giganteum	Grade 9+	50/m ²
272	Camassia quamash	Grade 9+	75/m ²
362	Galanthus elwesii	Grade 9+	100/m ²
272	Hyacinthoides non-scripta	Grade 9+	75/m ²
362	Leucojum vernum	Grade 9+	100/m ²
362	Ornithogalum umbellatum	Grade 9+	100/m ²



1 Raingarden Planting Plan 4
3001 SCALE: 1:25 @ A1

LEGEND

- Raingarden Wall
- Monk Bollards
- Raingarden Bench
- Specimen Tree
- Specimen Plants
- Bulb Mix
- Utility Cover

REV	DATE	BY	DESCRIPTION	CHK	APP
P01	05/04/2023	LS	Issue for tender	PT	DE

DRAWING STATUS: **D2 - FOR TENDER**

wsp

4th Floor, 6 Devonshire Square, London, EC2M 4YE, UK
T+ 44 (0) 207 337 1700, F+ 44 (0) 207 337 1701
wsp.com

CLIENT: CAMBRIDGESHIRE COUNTY COUNCIL

PROJECT: ST NEETS FUTURE HIGH STREET FUND

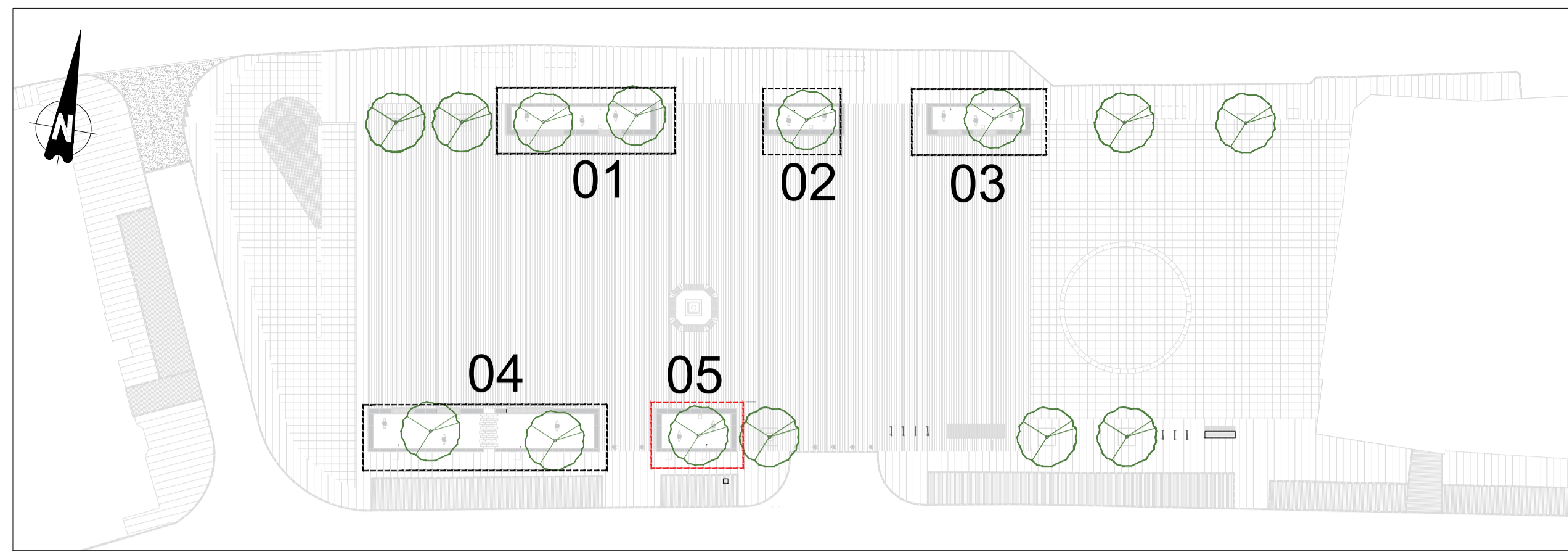
TITLE: PLANTING PLAN RAIN GARDEN 4
SHEET 3 OF 4

SCALE @ A1:	CHECKED:	APPROVED:
1:25	PT	DE
PROJECT NO: 70095787	DESIGNED: NC	DATE: APRIL 2023
DRAWING NO: 70095787-WSP-SN-DR-LS-3023	REV: P01	

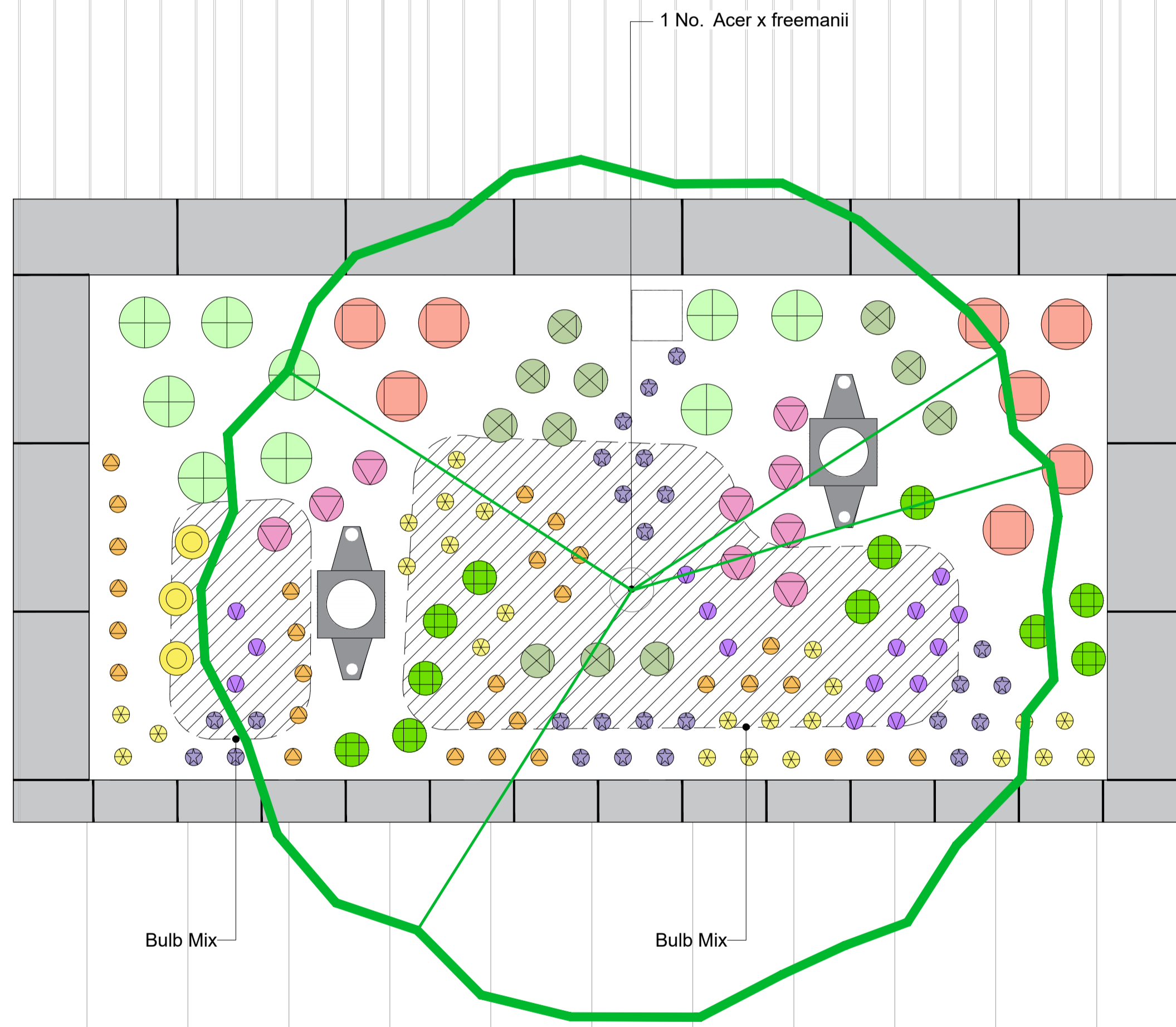
© WSP UK Ltd

File name: I:\UK\WSP\GROUP\COMCENTRAL\DATA\PROJECTS\70095787\70095787-LS\70095787-LS-3023\70095787-LS-3023-03-23-15-11-14.dwg, printed on 21 April 2023 15:11:14, by: C:\Users\Nash

This drawing may contain: Ordnance Survey data © Crown copyright and database right 2023.



Key Plan



RAIN GARDEN 5 PLANTING SCHEDULE

Trees				
No.	Species	Specification	Girth	Height
1	Acer x freemanii	Semi Mature: Single stem: Clear stem min height 2.3m: 3/4 brks	20-25cm	450-500cm

Shrubs				
No.	Species	Specification	Pot Size	Height
8	Mahonia eurybracteata	500mm Ctrs: Branched: 3 brks: Full Pot: Fully Rooted: Container Grown	5-7.5L	40-60cm
11	Salvia officinalis	350mm Ctrs: Bushy: 2/3 brks: Full Pot: Fully Rooted: Container Grown	5L	30-40cm
9	Teucrium scorodonia	350mm Ctrs: Bushy: 2/3 brks: Full Pot: Fully Rooted: Container Grown	5L	30-40cm
29	Vinca major	250mm Ctrs: Full Pot: Fully Rooted: Container Grown	2L	10-20cm

Herbaceous Plants			
No.	Species	Specification	Pot Size
25	Liriope muscari	250mm Ctrs: Full Pot: Fully Rooted: Healthy Crown: Container Grown	3L
15	Phlox maculata 'Alpha'	350mm Ctrs: Full Pot: Fully Rooted: Container Grown	5L

Ferns			
No.	Species	Specification	Pot Size
11	Dryopteris affinis	350mm Ctrss: Full Pot: Fully Rooted: Healthy Crown: Container Grown	3L
3	Polystichum setiferum	350mm Ctrss: Full Pot: Fully Rooted: Healthy Crown: Container Grown	

Grasses			
No.	Species	Specification	Pot Size
24	Carex oshimensis 'Evergold'	250mm Ctrs: Full Pot: Fully Rooted: Healthy Crown: Container Grown	3L
8	Luzula sylvatica	500mm Ctrs: Full Pot: Fully Rooted: Healthy Crown: Container Grown	5-7.5L

Bulb Mix			
No.	Species	Specification	Density
47	Allium giganteum	Grade 9+	50/m ²
71	Camassia quamash	Grade 9+	75/m ²
93	Galanthus elwesii	Grade 9+	100/m ²
71	Hyacinthoides non-scripta	Grade 9+	75/m ²
93	Leucojum vernum	Grade 9+	100/m ²
93	Ornithogalum umbellatum	Grade 9+	100/m ²

1 Raingarden Planting Plan 5
3001 SCALE: 1:25 @ A1

LEGEND

- Raingarden Wall
- Monk Bollards
- Raingarden Bench
- Specimen Tree
- Specimen Plants
- Bulb Mix
- Utility Cover

REV	DATE	BY	DESCRIPTION	CHK	APP
P01	05/04/2023	LS	Issue for tender	PT	DE

DRAWING STATUS: **D2 - FOR TENDER**

4th Floor, 6 Devonshire Square, London, EC2M 4YE, UK
T+ 44 (0) 207 337 1700, F+ 44 (0) 207 337 1701
wsp.com

CLIENT: CAMBRIDGESHIRE COUNTY COUNCIL

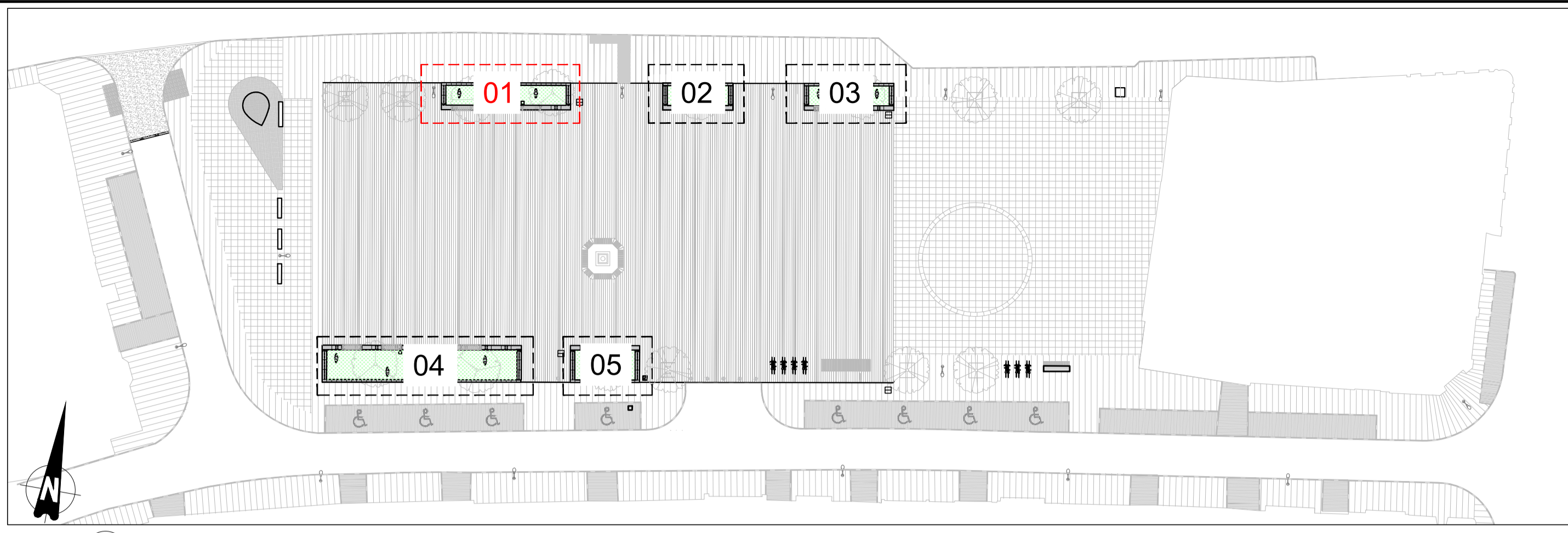
PROJECT: ST NEETS FUTURE HIGH STREET FUND

TITLE: PLANTING PLAN RAIN GARDEN 5
4 OF 4

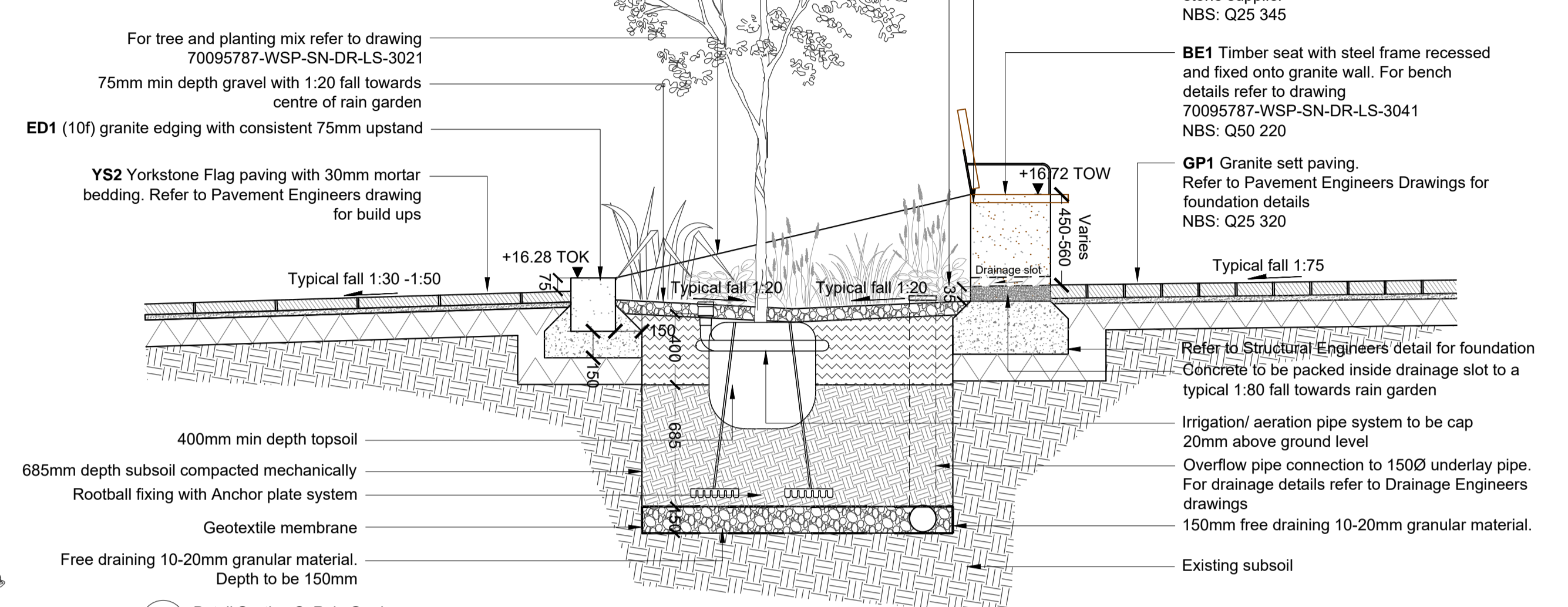
SCALE @ A1:	CHECKED:	APPROVED:
1:25	PT	DE
PROJECT NO: 70095787	DESIGNED: NC	DRAWN: GT
DATE: APRIL 2023		REV: P01
DRAWING NO: 70095787-WSP-SN-DR-LS-3024		
© WSP UK Ltd		

File name: I:\UK\WSP\GROUP\CENTRAL DATA\PROJECTS\70095787\70095787- LG PMS ST NEETS FUTURE HIGH STREET DETAILED PLANTING PACKAGE RAINGARDENS.DWG, printed on 21 April 2023 15:10:15, by Cathi, Nambh

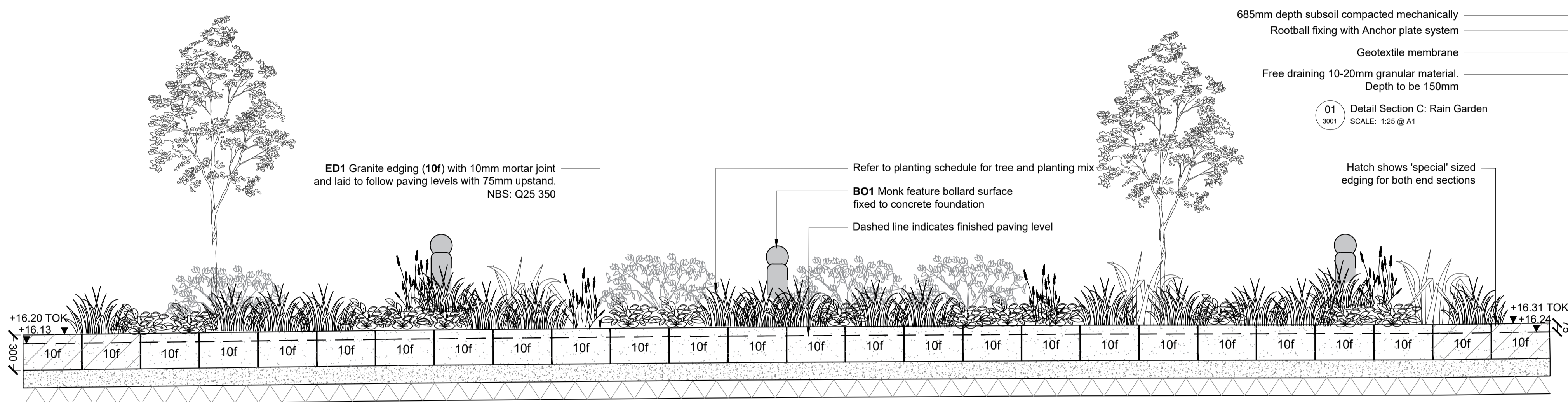
This drawing may contain: Ordnance Survey data © Crown copyright and database right 2023.



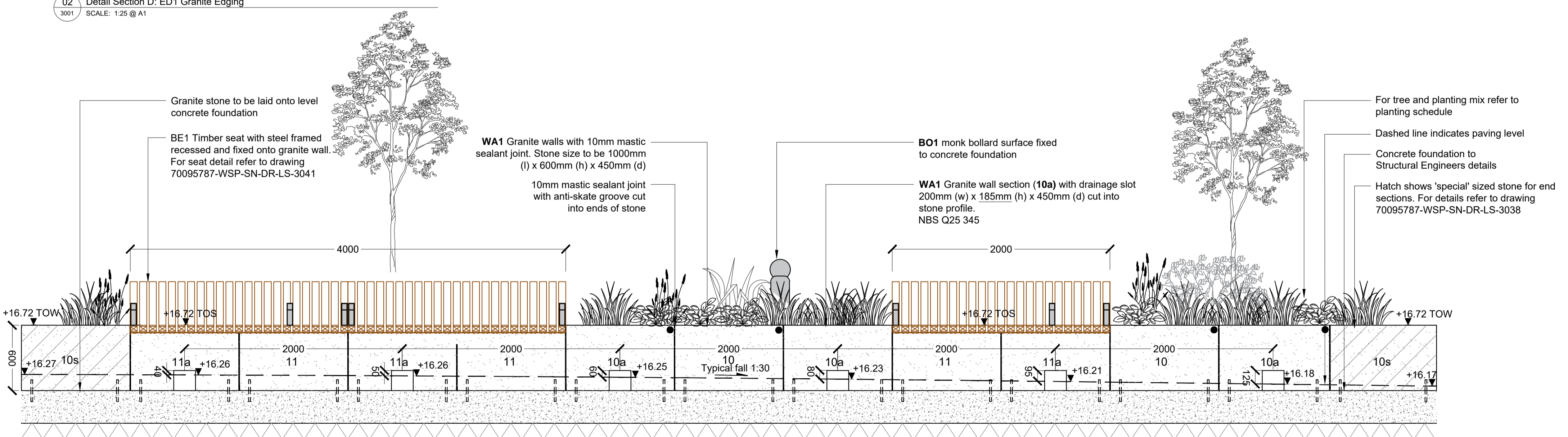
Key Plan



01 Detail Section C: Rain Garden
SCALE: 1:25 @ A1



02 Detail Section D: ED1 Granite Edging
SCALE: 1:25 @ A1



Key	Note:
●	Shows Anti-skate groove locations.
●	Refer to stone schedule drawing: 70095787-WSP-SN-DR-LS-3038
●	For detail refer to drawing: 70095787-WSP-SN-DR-LS-3039 detail 4

03 Detail Section E: WA1 Granite Wall
SCALE: 1:25 @ A1

File name: \\UK\WSPGROUP\COMMON\CENTRAL_DATA\PROJECTS\70095787-LG_PMO_ST_NEOTS_FHSF_DETAILED\DESIGN\3_WIP\LA LANDSCAPE_ARCHITECT\102_CAD-BIM_MODEL\70095787-LG_PMO_ST_NEOTS_FHSF_DETAILED\DETAILS.DWG, printed on 21-Apr-2023 16:10:54, by Szabolcs Lukacs

This drawing may contain: Ordnance Survey data © Crown copyright and database right 2020.

P01	05/04/2023	LS	Issue for tender	PT	DE
REV	DATE	BY	DESCRIPTION	CHK	APP
DRAWING STATUS: D2 - FOR TENDER					

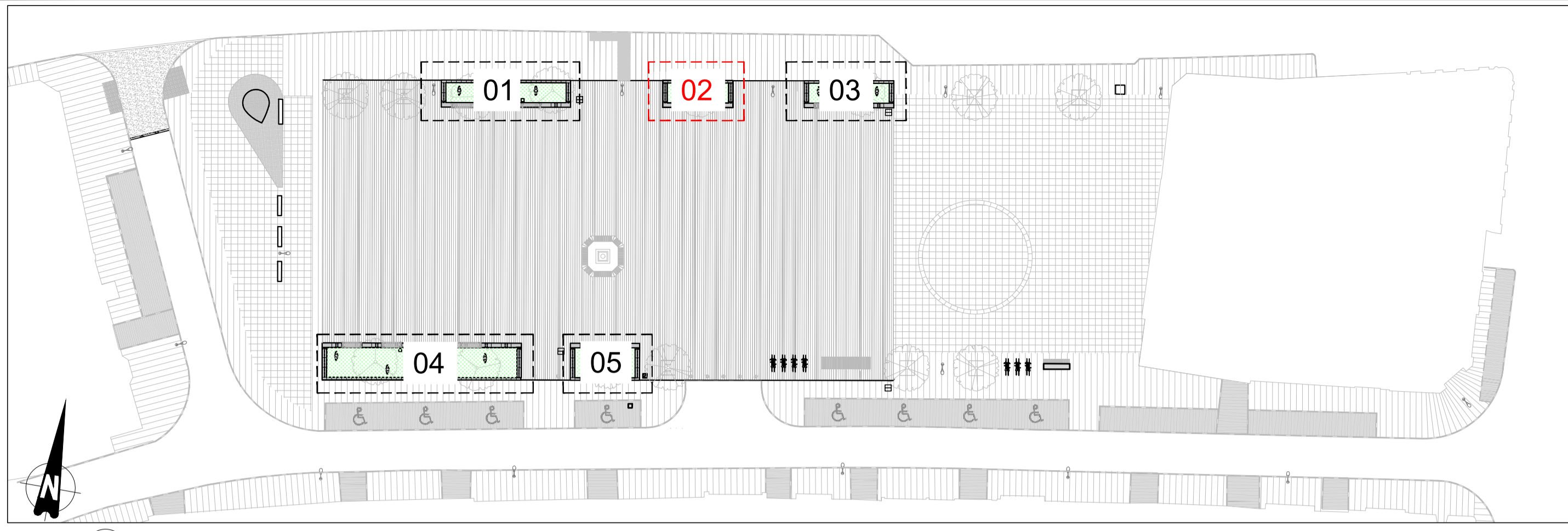
wsp

4th Floor, 6 Devonshire Square, London, EC2M 4YE, UK
T+ 44 (0) 207 337 1700, F+ 44 (0) 207 337 1701
wsp.com

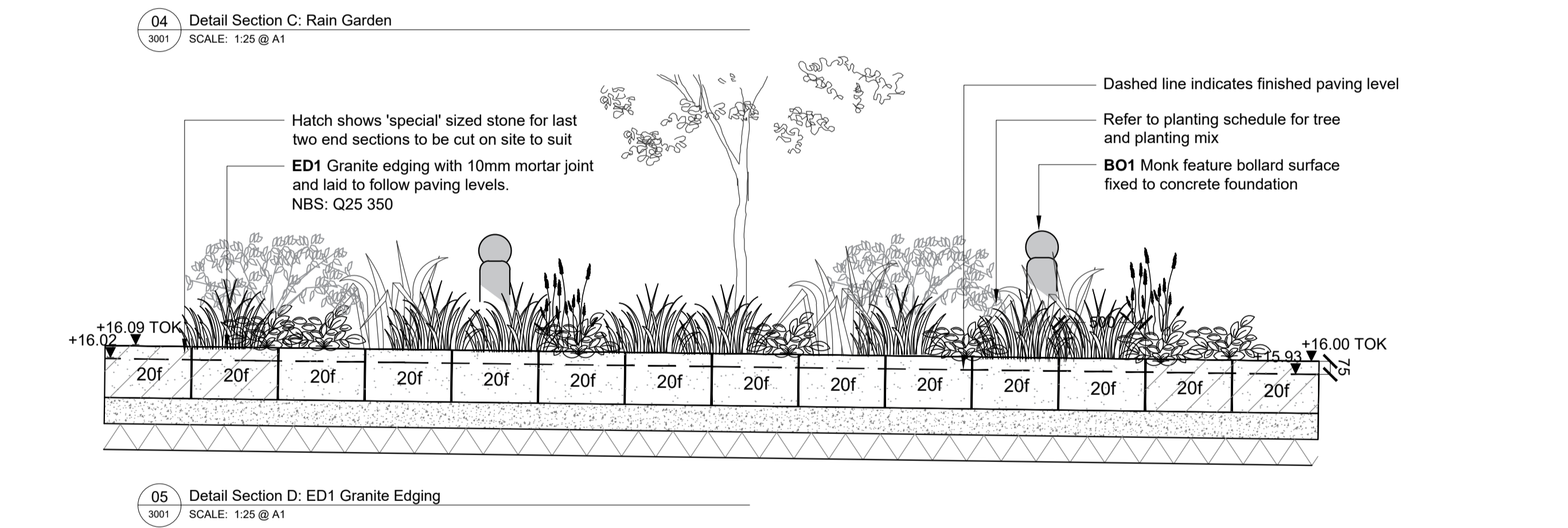
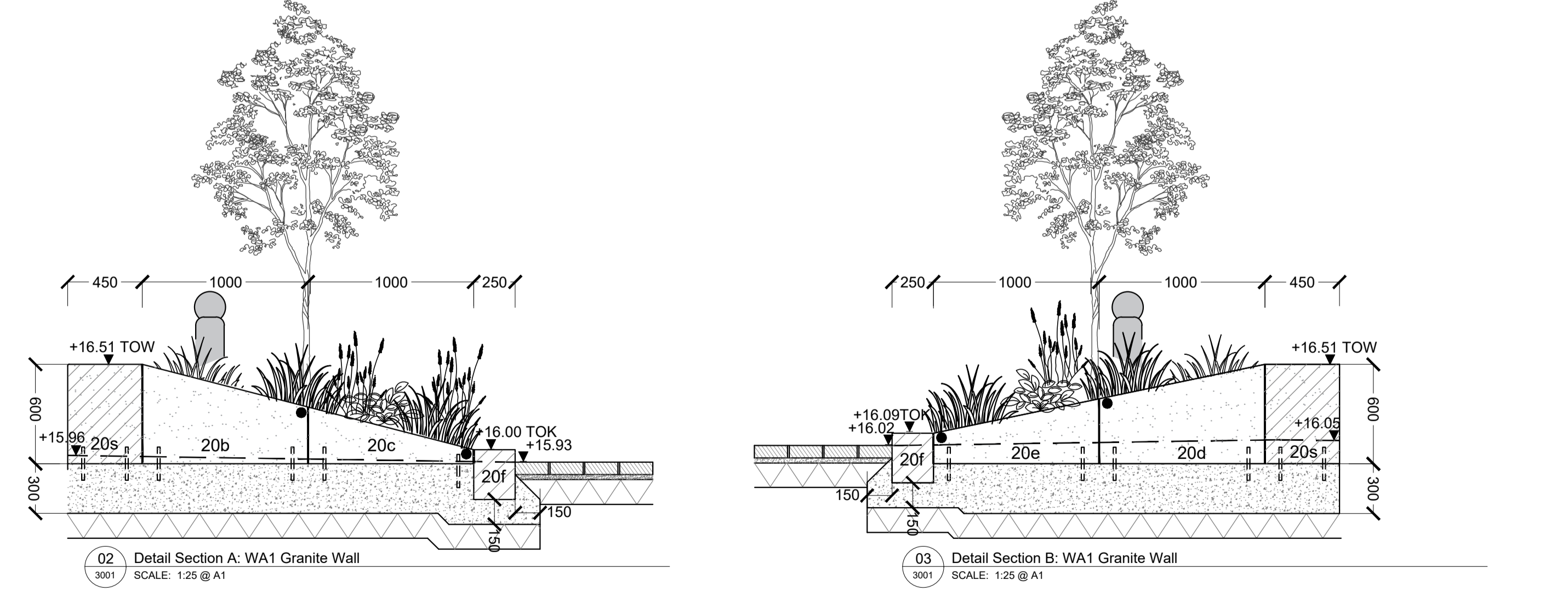
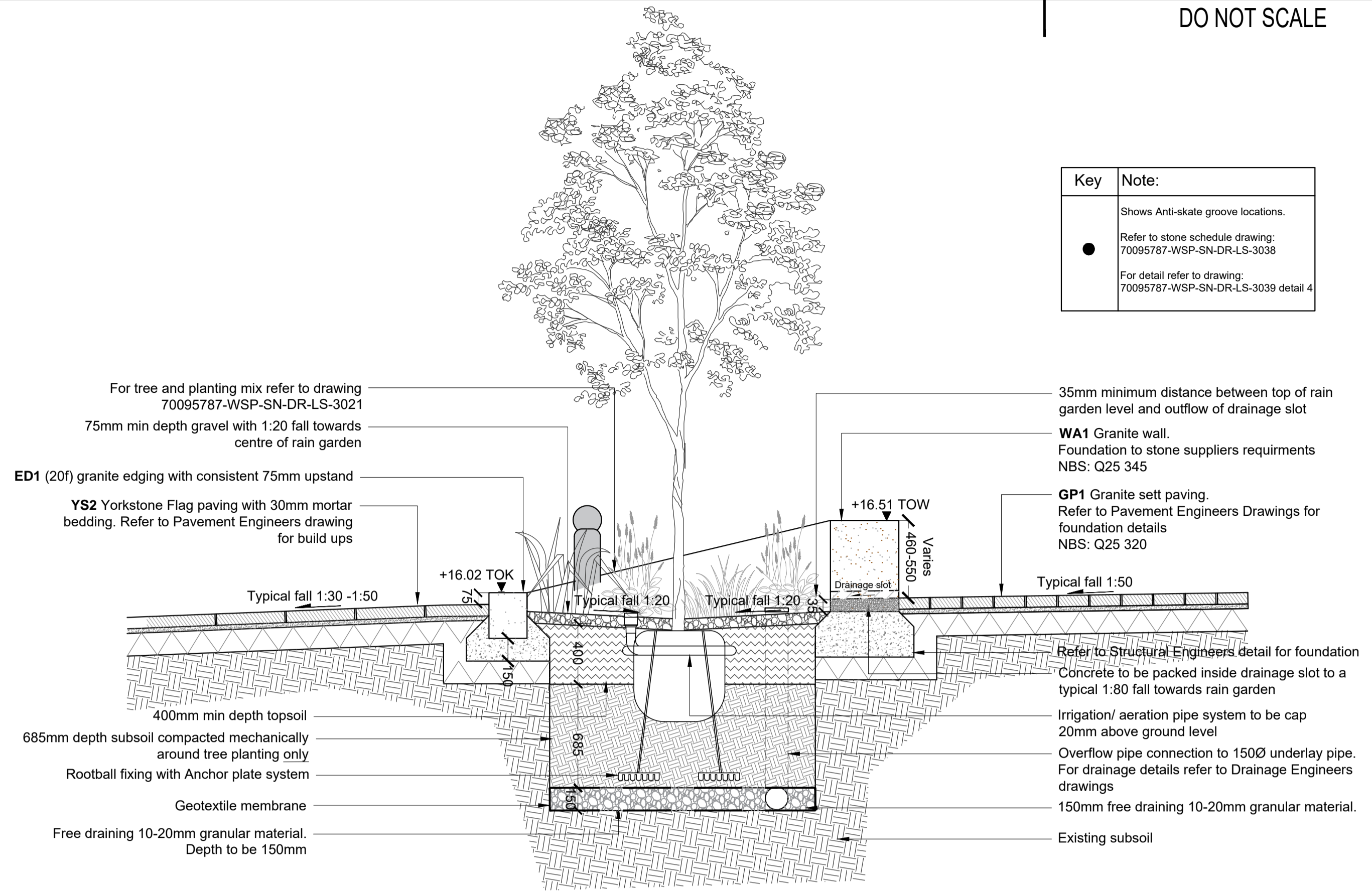
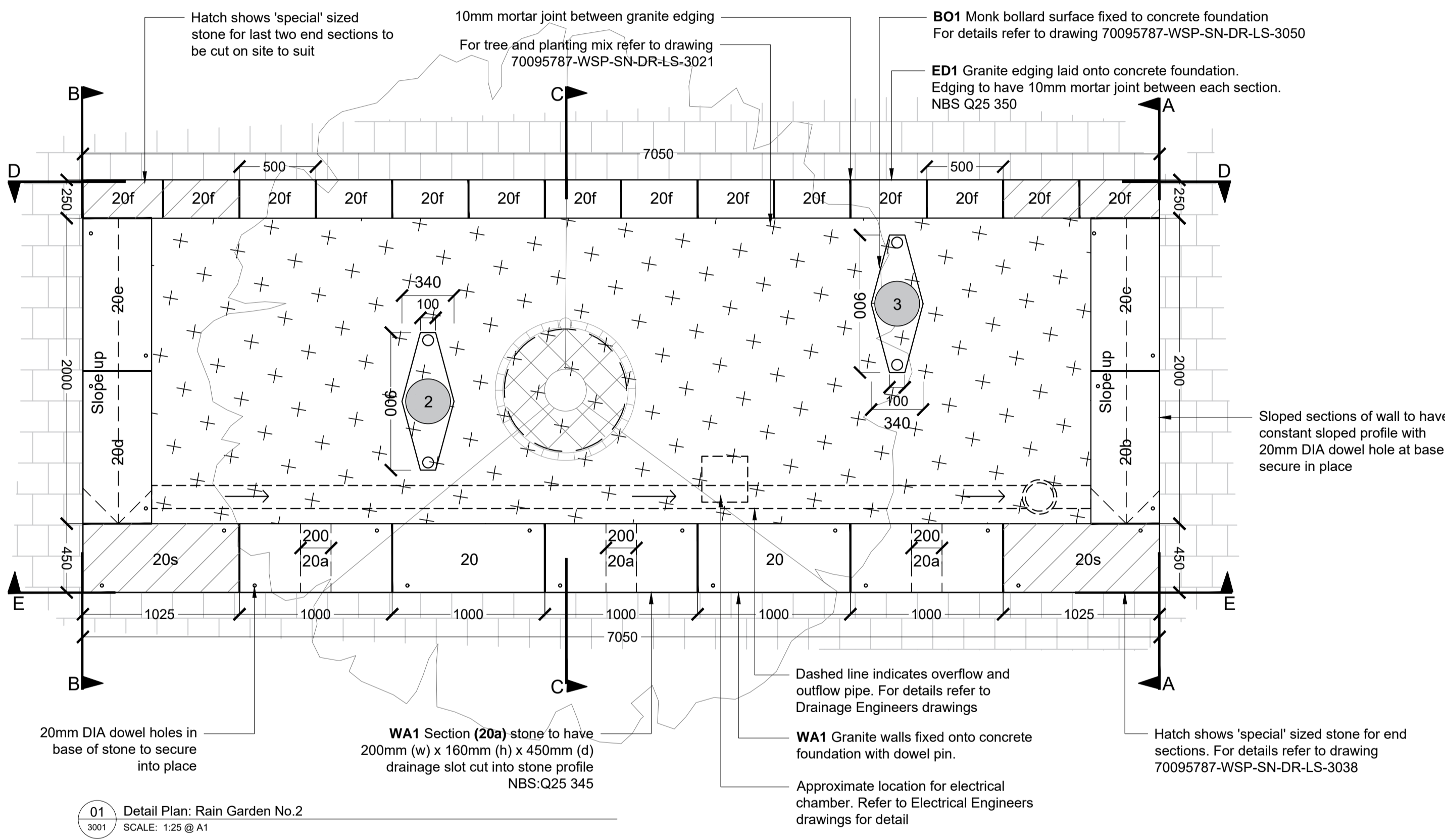
CLIENT:	CAMBRIDGESHIRE COUNTY COUNCIL
ARCHITECT:	

PROJECT:	ST NEOTS FUTURE HIGH STREET FUND
TITLE:	LANDSCAPE DETAIL RAIN GARDEN 1 SHEET 2 OF 2

SCALE @ A1:	1:25	CHECKED:	PT	APPROVED:	DE
PROJECT No:	70095787	DESIGNED:	LS	DATE:	APRIL 2023
DRAWING No:	70095787-WSP-SN-DR-LS-3032	REV:			P01
© WSP UK Ltd					



Key	Note:
●	Shows Anti-skate groove locations.
●	Refer to stone schedule drawing: 70095787-WSP-SN-DR-LS-3038
●	For detail refer to drawing: 70095787-WSP-SN-DR-LS-3039 detail 4



REV	DATE	BY	DESCRIPTION	CHK	APP
P01	05/04/2023	LS	Issue for tender	PT	DE

D2 - FOR TENDER

wsp

4th Floor, 6 Devonshire Square, London, EC2M 4YE, UK
T+ 44 (0) 207 337 1700, F+ 44 (0) 207 337 1701
wsp.com

CLIENT: CAMBRIDGESHIRE COUNTY COUNCIL

ARCHITECT:

PROJECT: ST NEOTS FUTURE HIGH STREET FUND

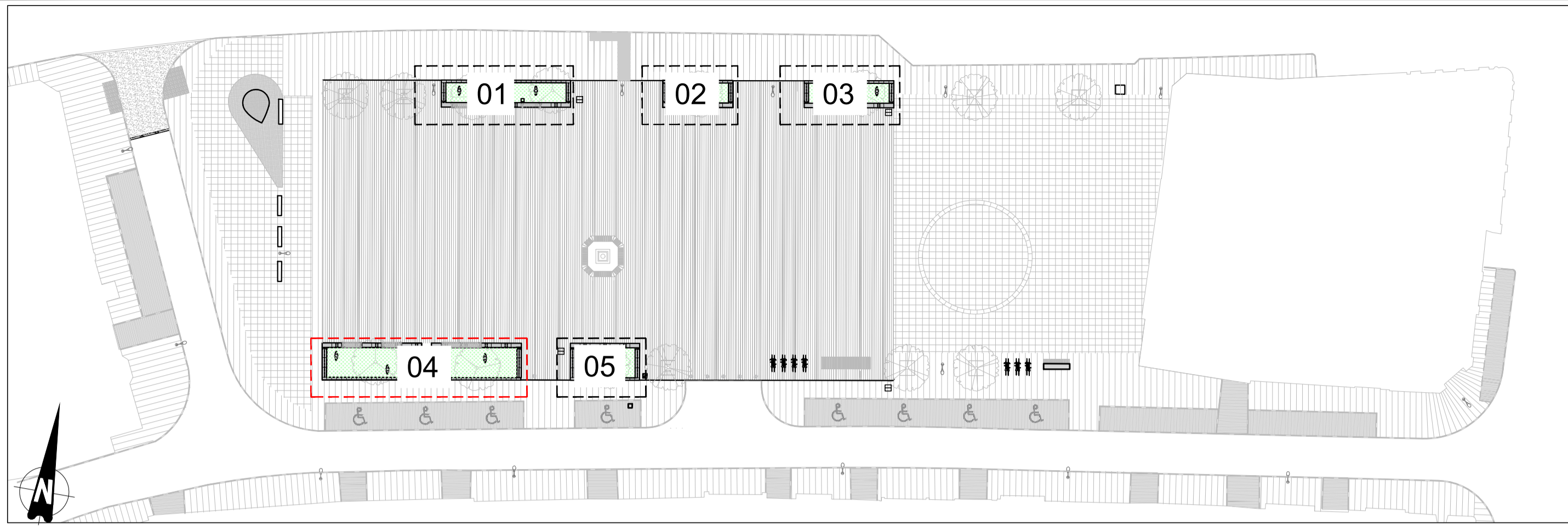
TITLE: LANDSCAPE DETAIL RAIN GARDEN 2 SHEET 1 OF 1

SCALE @ A1	CHECKED	APPROVED
1:25	PT	DE
PROJECT No: 70095787	DESIGNED: LS	DRAWN: LS
DRAWING No: 70095787-WSP-SN-DR-LS-3033	DATE: APRIL 2023	REV: P01

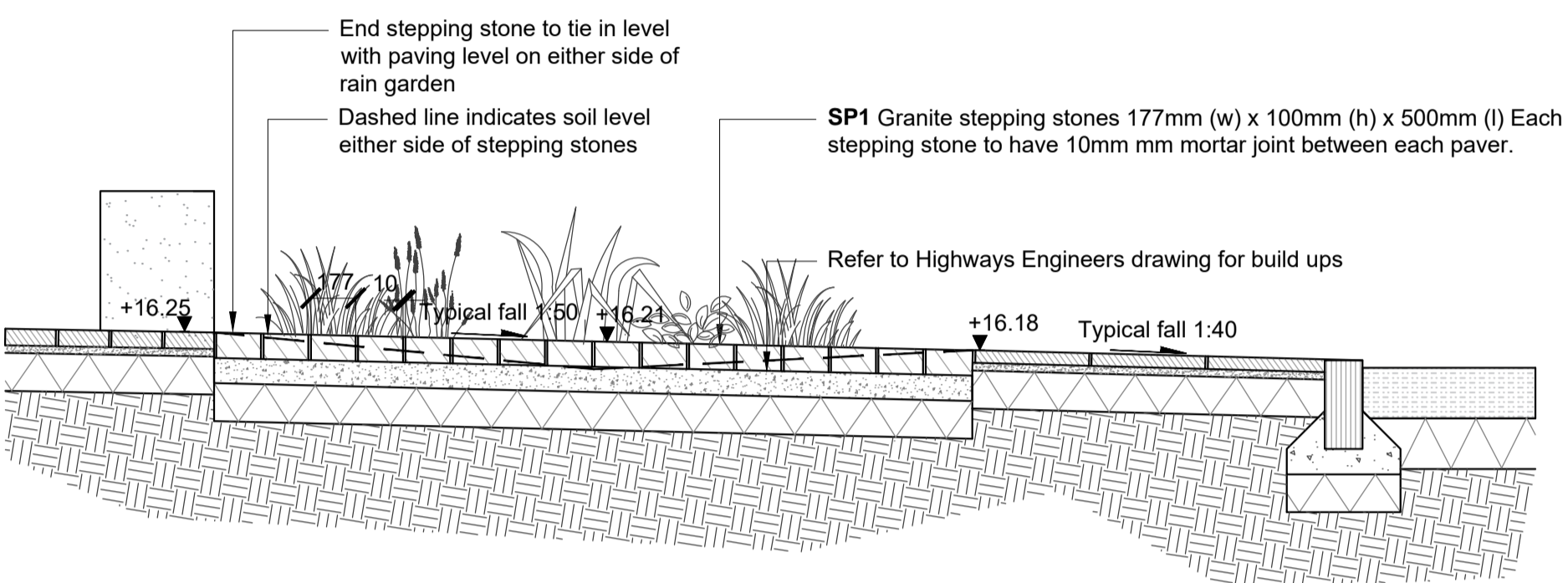
© WSP UK Ltd

File name: \\UK\WSPGROUP\COMMON\CENTRAL\DATA\PROJECTS\70095787-LG-PMD-ST-NEOTS-FHSF-DETAILED\DESIGN\03-WIP\LA-LANDSCAPE-ARCHITECT\02-CAD-BIM-MODELS\70095787-LS-DWG.dwg, printed on 21-Apr-2023 16:15:43, by Szabolcs Lukacs

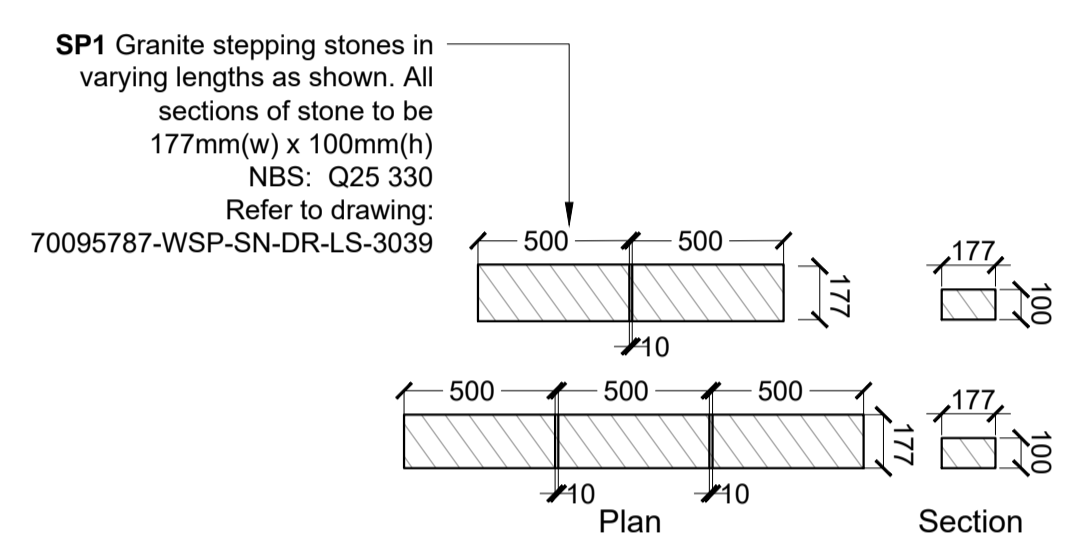
This drawing may contain: Ordnance Survey data © Crown copyright and database right 2020.



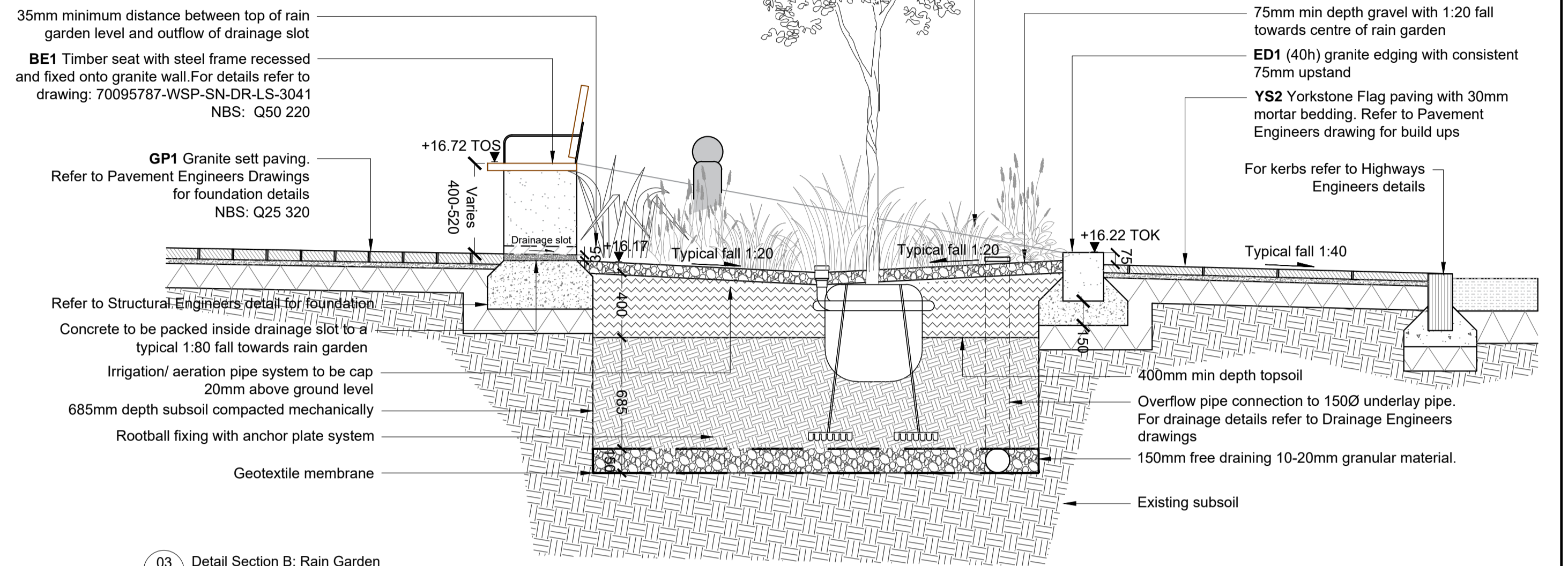
Key Plan



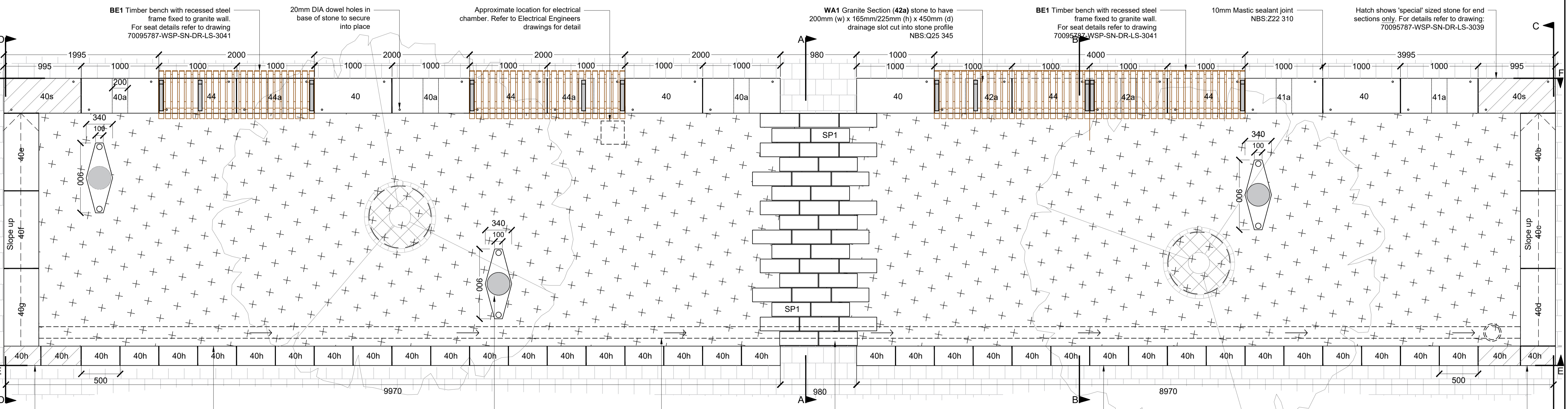
01 Detail Section A: Rain Garden with stepping stone
SCALE: 1:25 @ A1



02 Typical detail: SP1 Stone schedule
SCALE: 1:25 @ A1



03 Detail Section B: Rain Garden
SCALE: 1:25 @ A1



04 Detail Plan: Rain Garden No. 4
SCALE: 1:20 @ A1

File name: \\UK\WSPGROUP\COMMON\CENTRAL_DATA\PROJECTS\70095787-LG_PMO_ST_NEOTS_FHSF_DETAILED\DESIGN\3\WIP\LA\LANDSCAPE_ARCHITECT\102\CAD\BIM\MODELS\70095787-LG_PMO_ST_NEOTS_FHSF_DETAILED\DETAILS.DWG, printed on 21 April 2023 16:17:35, by Szabolcs, Luke

BO1 Monk bollard surface fixed to concrete foundation. For details refer to drawing 70095787-WSP-SN-DR-LS-3050

Dashed line indicates overflow and underlay outflow pipe to Drainage Engineers details

SP1 Granite stepping stones of various sizes laid onto concrete foundation. Stone to be laid in pattern shown with a 10mm mortar joint. Refer to Pavement Engineers drawings for foundation details. NBS: Q25 330

ED1 Granite edging laid onto concrete foundation. Edging to have 10mm mortar joint between each section. NBS: Q25 350

Hatch shows 'special' sized stone for last two end sections to be cut on site to suit

P01	05/04/2023	LS	Issue for tender	PT	DE
REV	DATE	BY	DESCRIPTION	CHK	APP
DRAWING STATUS: D2 - FOR TENDER					

wsp

4th Floor, 6 Devonshire Square, London, EC2M 4YE, UK
T+ 44 (0) 207 337 1700, F+ 44 (0) 207 337 1701
wsp.com

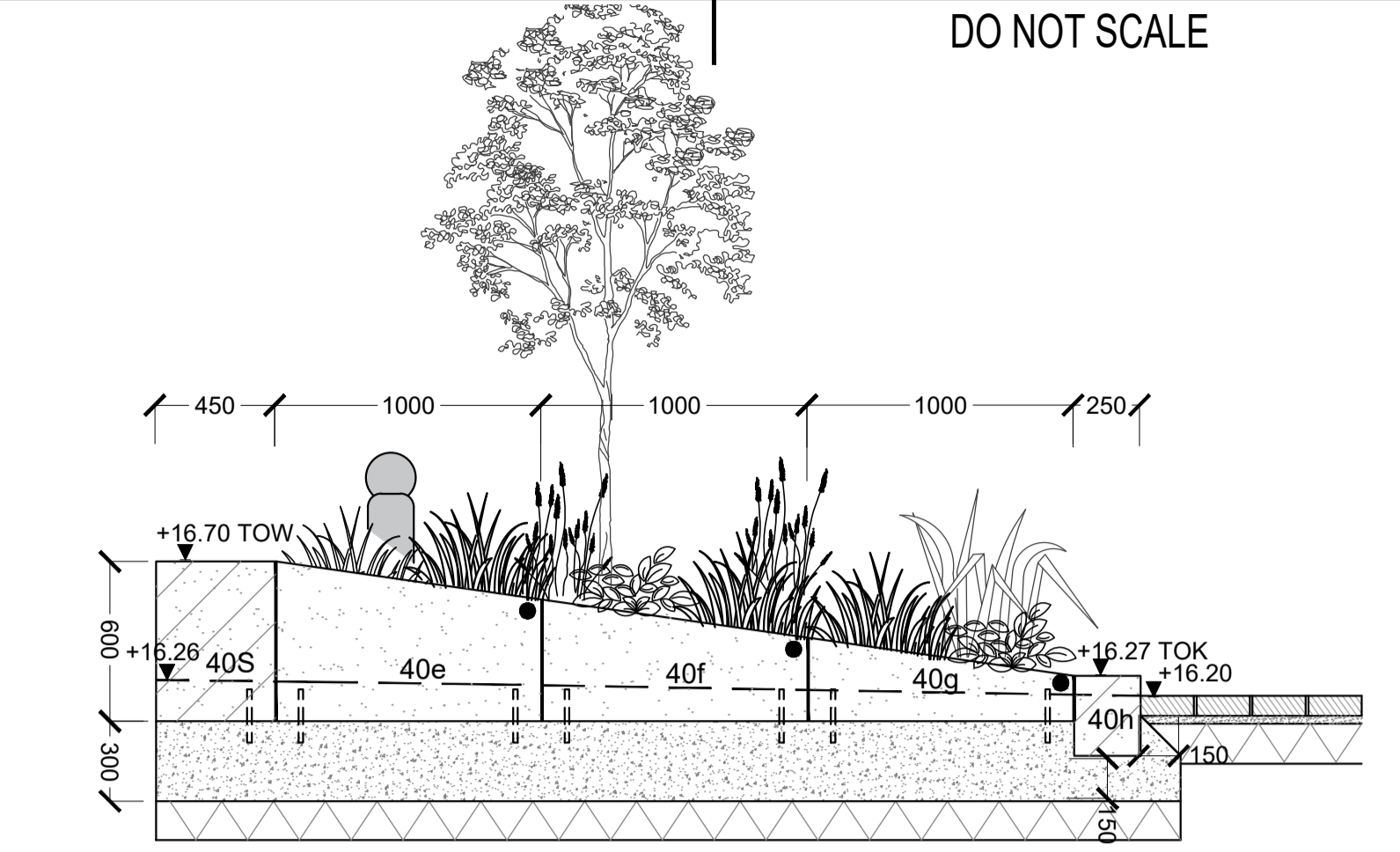
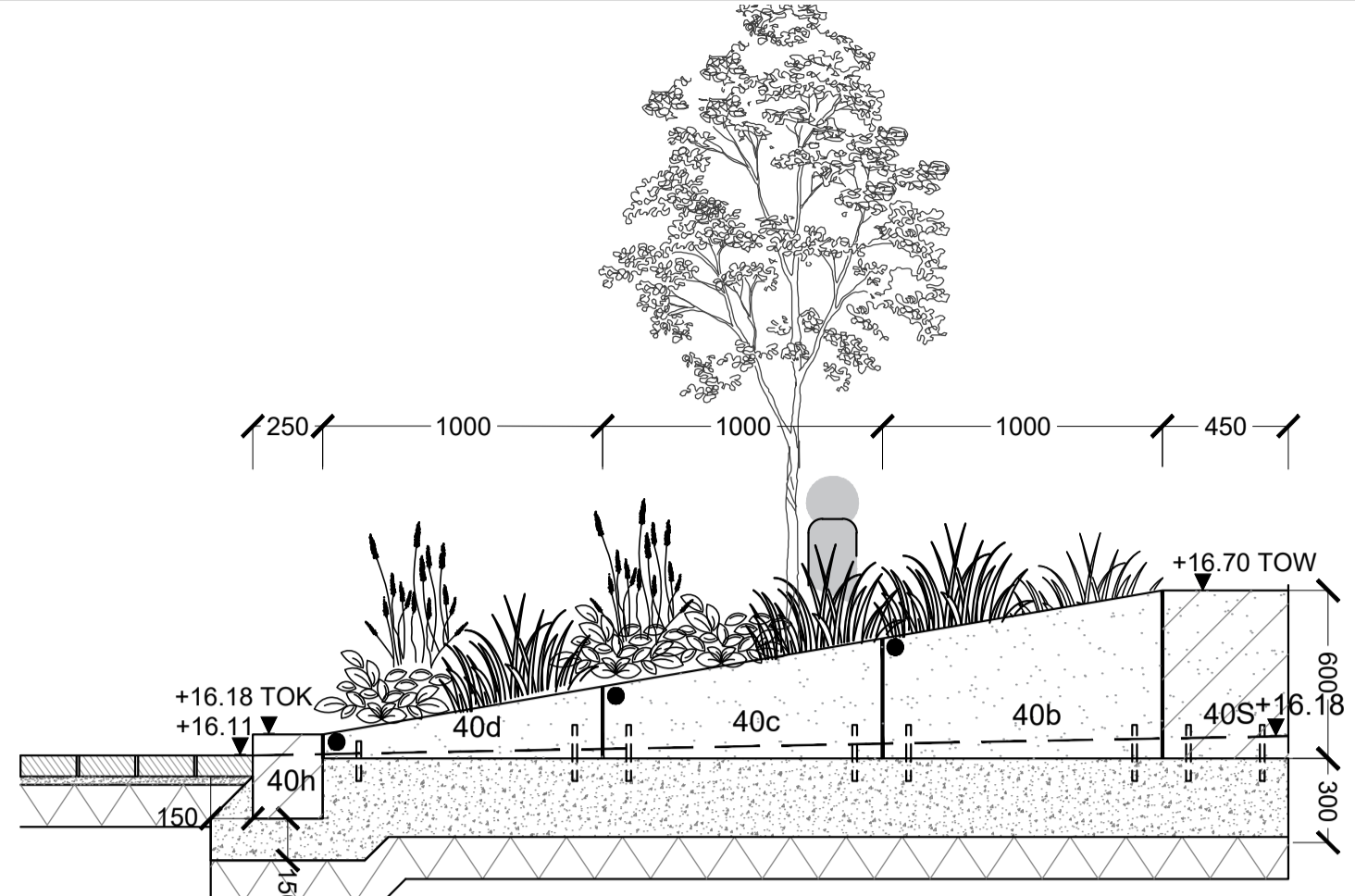
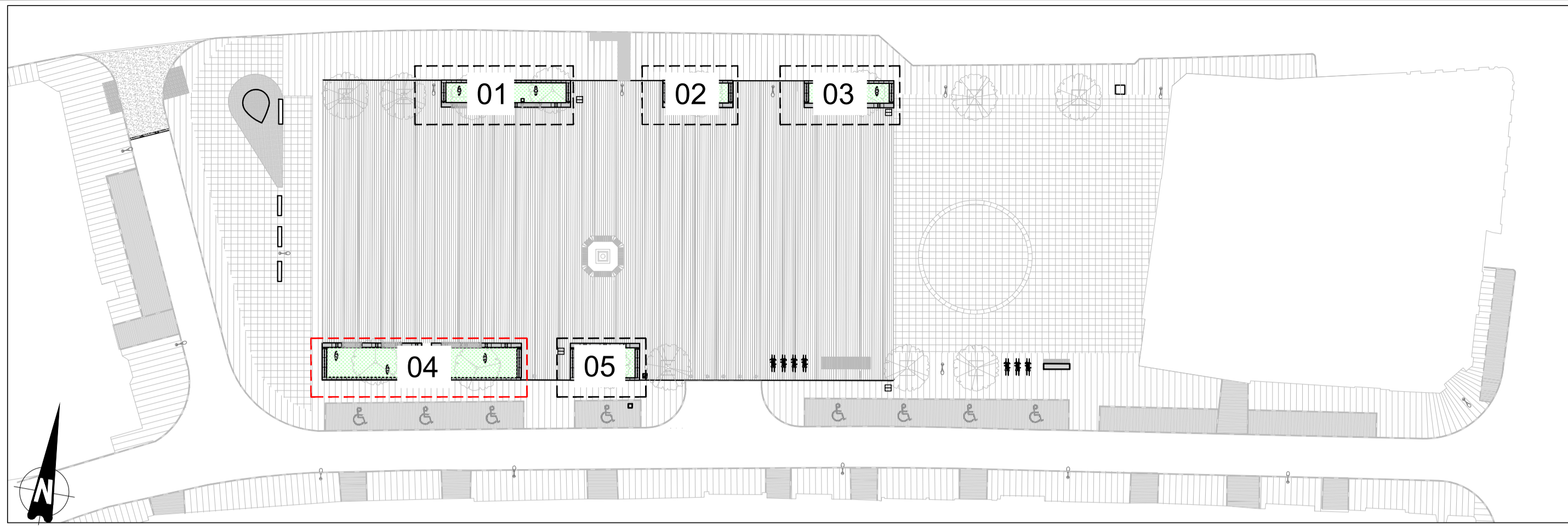
CLIENT: CAMBRIDGESHIRE COUNTY COUNCIL

ARCHITECT: ST NEOTS FUTURE HIGH STREET FUND

PROJECT: ST NEOTS FUTURE HIGH STREET FUND

TITLE: LANDSCAPE DETAIL RAIN GARDEN 4 SHEET 1 OF 2

SCALE @ A1: 1:25	CHECKED: PT	APPROVED: DE
PROJECT No: 70095787	DESIGNED: LS	DRAWN: LS
DATE: APRIL 2023		REV: P01
DRAWING No: 70095787-WSP-SN-DR-LS-3035		REV: P01
© WSP UK Ltd		

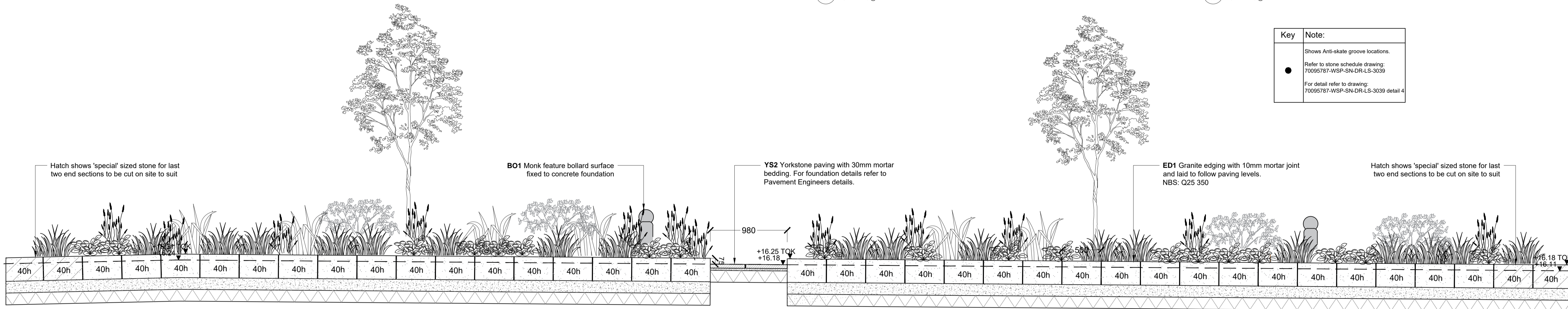


DO NOT SCALE

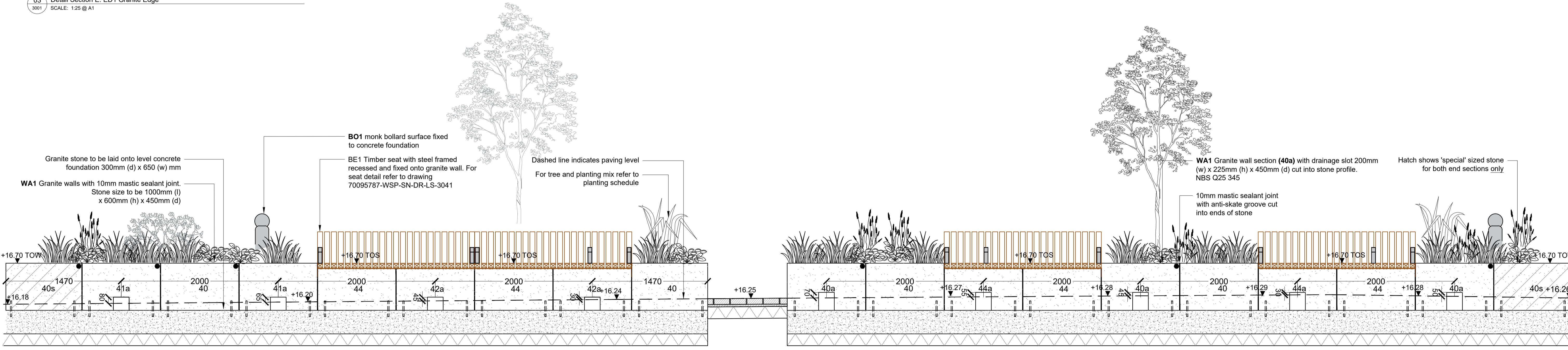
01 Detail Section C: WA1 Granite Wall
SCALE: 1:25 @ A1

02 Detail Section D: WA1 Granite Wall
SCALE: 1:25 @ A1

Key	Note:
●	Shows Anti-skate groove locations.
●	Refer to stone schedule drawing: 70095787-WSP-SN-DR-LS-3039
●	For detail refer to drawing: 70095787-WSP-SN-DR-LS-3039 detail 4



03 Detail Section E: ED1 Granite Edge
SCALE: 1:25 @ A1

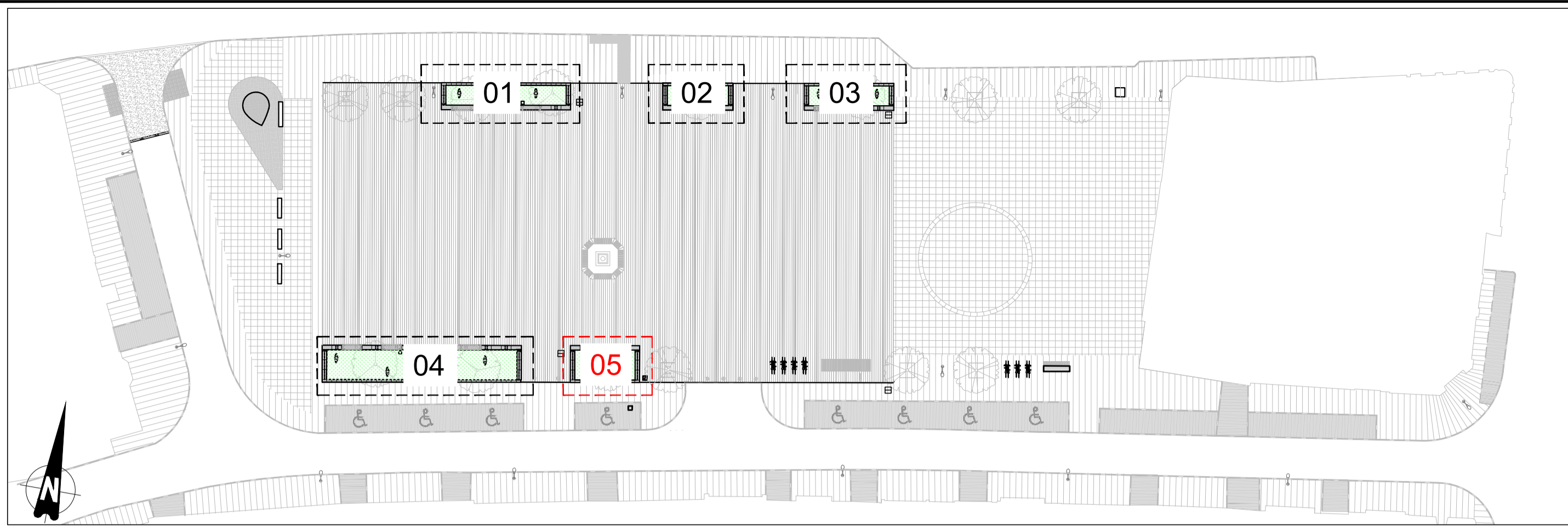


04 Detail Section F: WA1 Granite Wall
SCALE: 1:25 @ A1

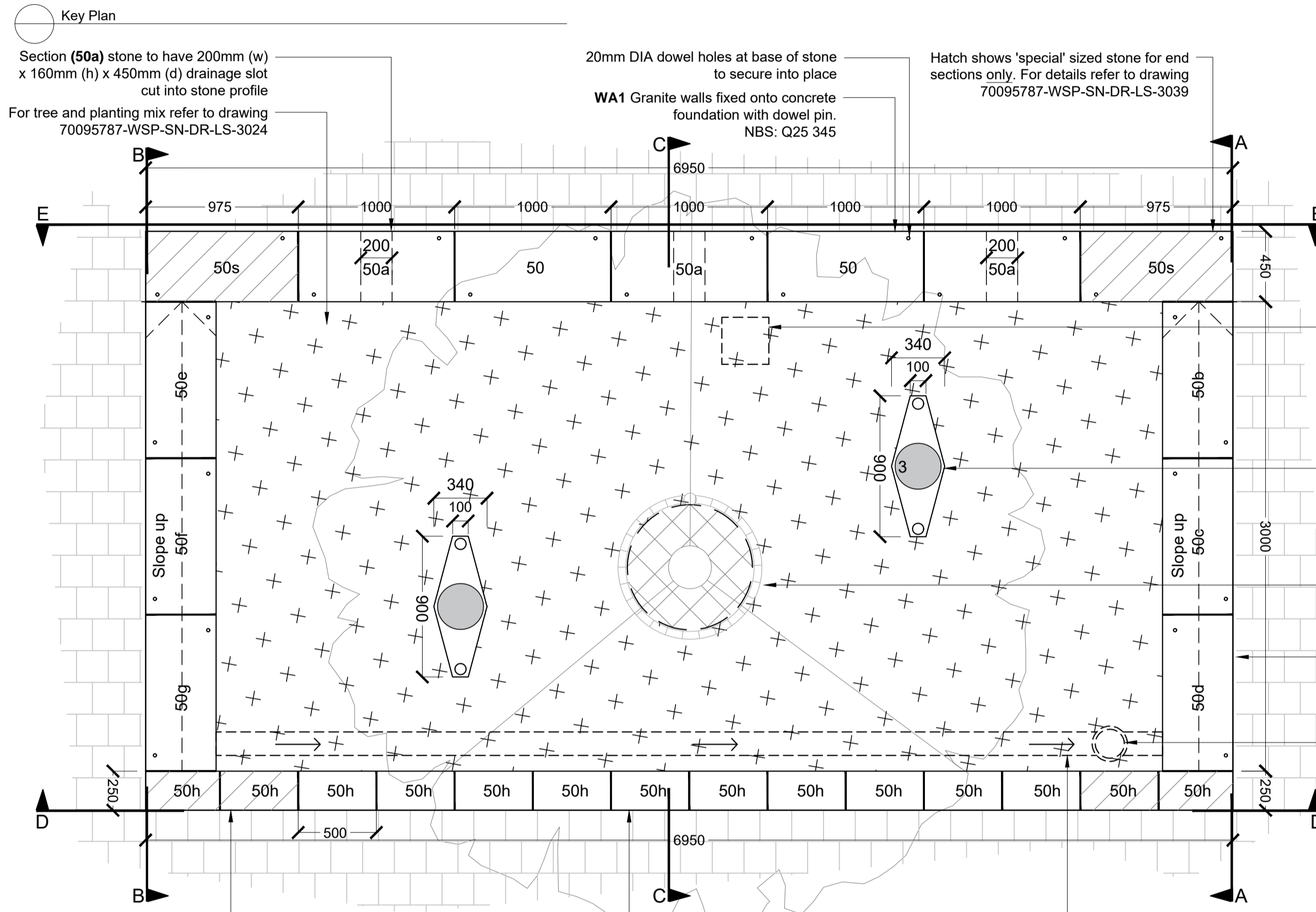
File name: \\UK\WSPGROUP\COMMON\DATA\PROJECTS\70095787-LG_PMO-ST-NEOTS-FHSF-DETAILED\DESIGN\3\WIP\LANDSCAPE_ARCHITECTURE\CAD-BIM\MODELS\70095787-LS-3039.dwg, printed on 21-Apr-2023 16:18:40, by Szokobah, Luke

<p>P01 05/04/2023 LS Issue for tender PT DE</p>		<p>4th Floor, 6 Devonshire Square, London, EC2M 4YE, UK T+ 44 (0) 207 337 1700, F+ 44 (0) 207 337 1701 wsp.com</p>	<p>CLIENT: CAMBRIDGESHIRE COUNTY COUNCIL</p>	<p>PROJECT: ST NEOTS FUTURE HIGH STREET FUND</p>	<p>SCALE @ A1: 1:25</p>	<p>CHECKED: PT</p>	<p>APPROVED: DE</p>
<p>REV DATE BY DESCRIPTION CHK APP</p>			<p>ARCHITECT: LANDSCAPE DETAIL RAIN GARDEN 4 SHEET 2 OF 2</p>	<p>PROJECT No: 70095787</p>	<p>DESIGNED: LS</p>	<p>DRAWN: LS</p>	<p>DATE: APRIL 2023</p>
<p>DRAWING STATUS: D2 - FOR TENDER</p>			<p>TITLE: LANDSCAPE DETAIL RAIN GARDEN 4 SHEET 2 OF 2</p>	<p>DRAWING No: 70095787-WSP-SN-DR-LS-3036</p>	<p>REV: P01</p>	<p>© WSP UK Ltd</p>	

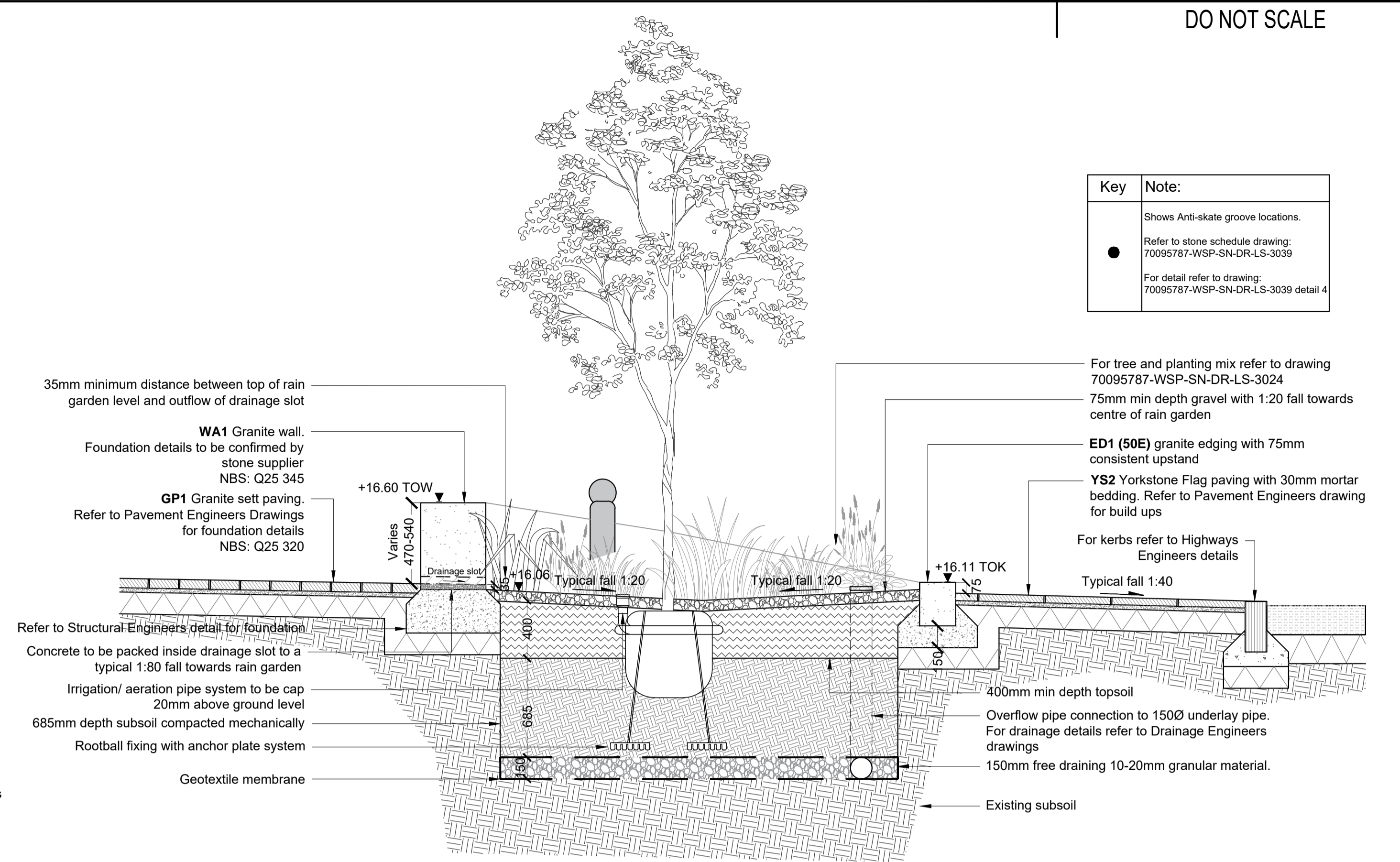
This drawing may contain: Ordnance Survey data © Crown copyright and database right 2020.



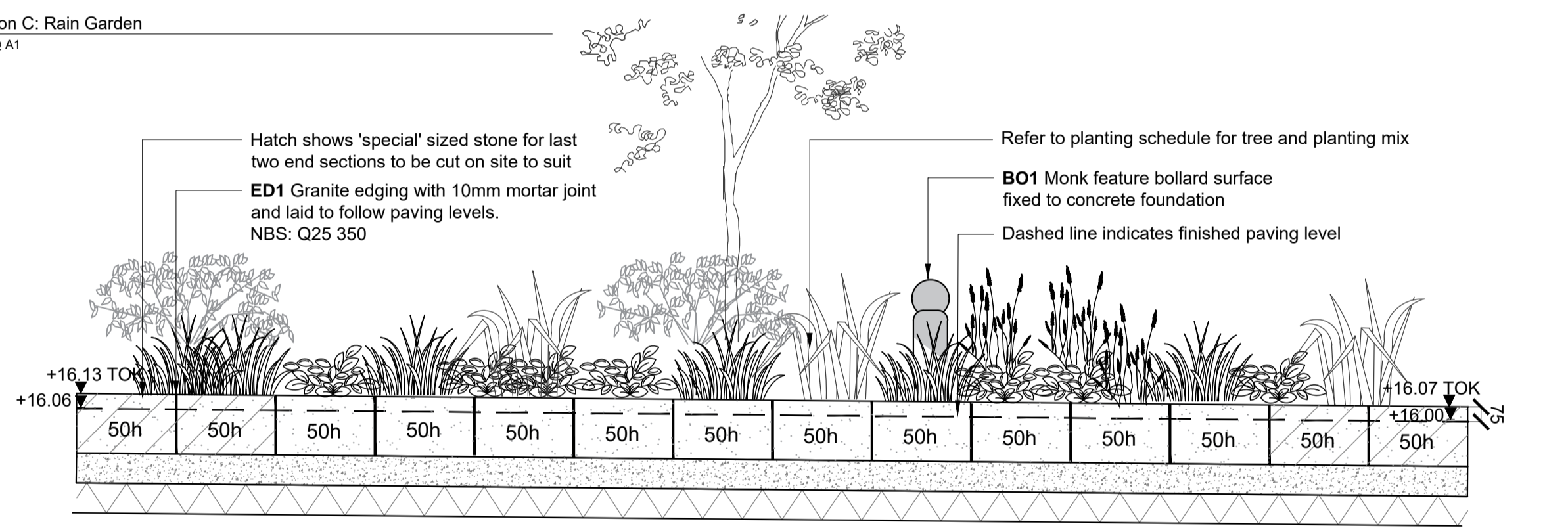
Key	Note:
●	Shows Anti-skate groove locations. Refer to stone schedule drawing: 70095787-WSP-SN-DR-LS-3039 For detail refer to drawing: 70095787-WSP-SN-DR-LS-3039 detail 4



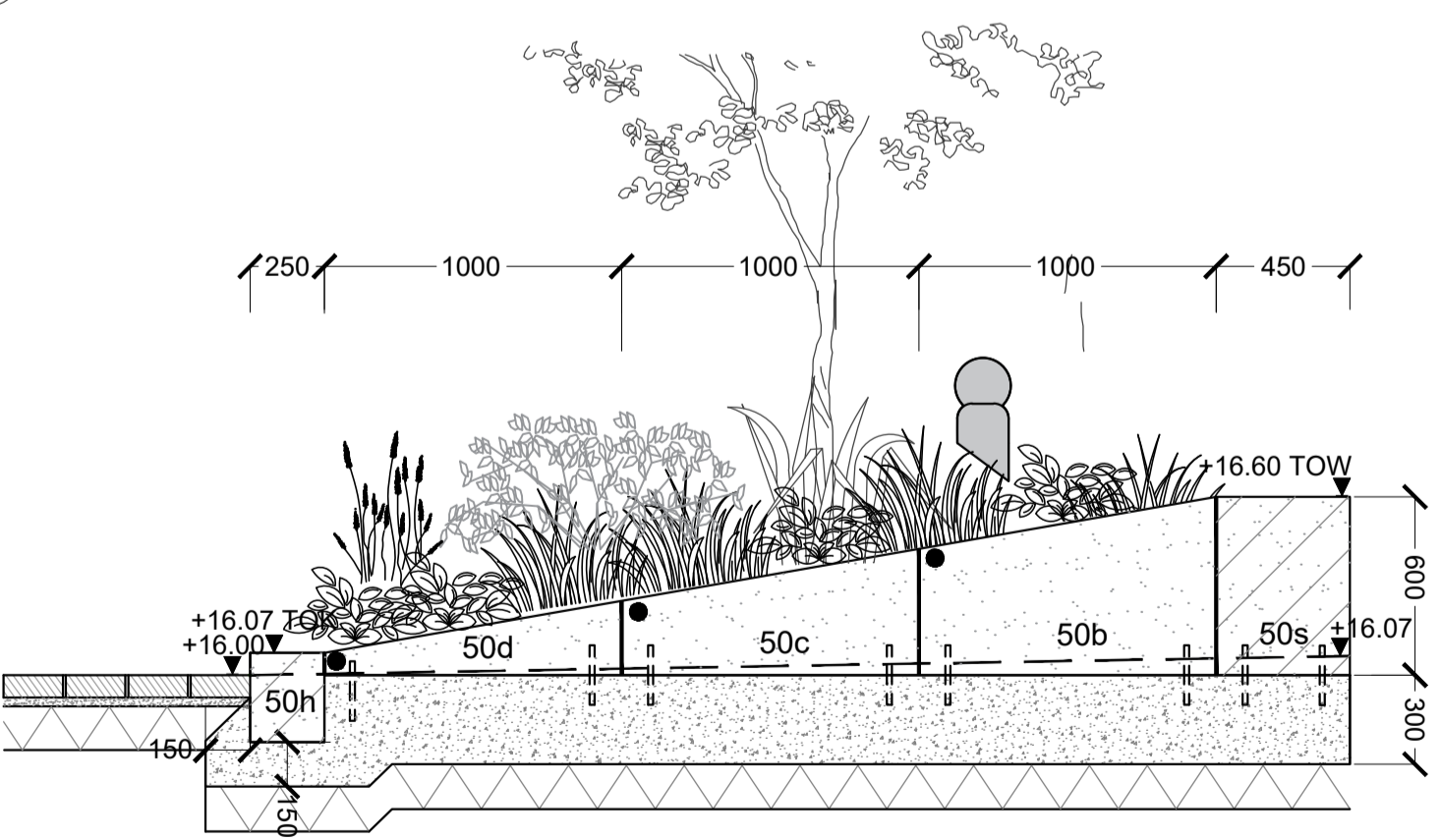
01 Detail Plan: Rain Garden No.5
SCALE: 1:25 @ A1



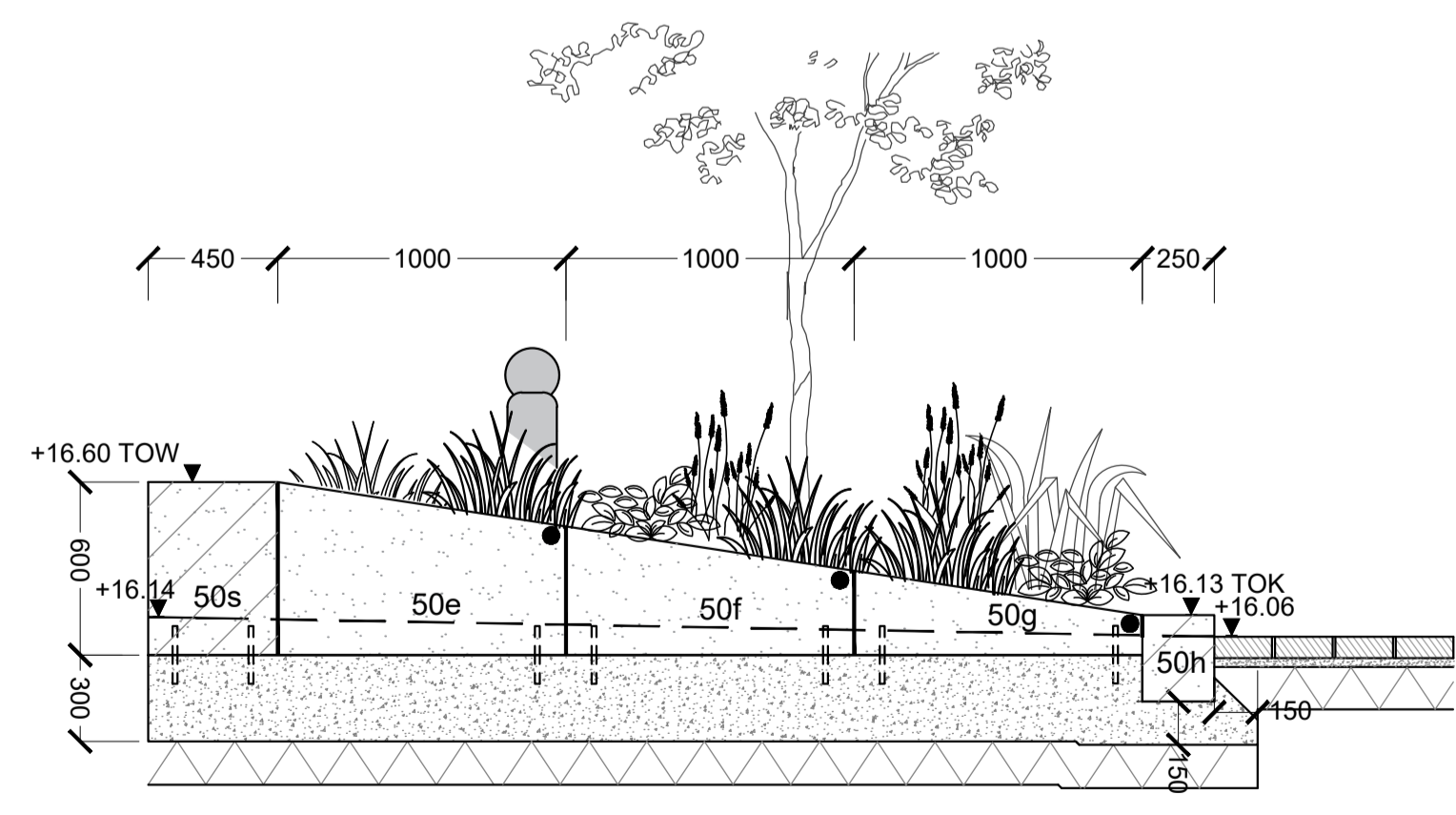
04 Detail Section C: Rain Garden
SCALE: 1:25 @ A1



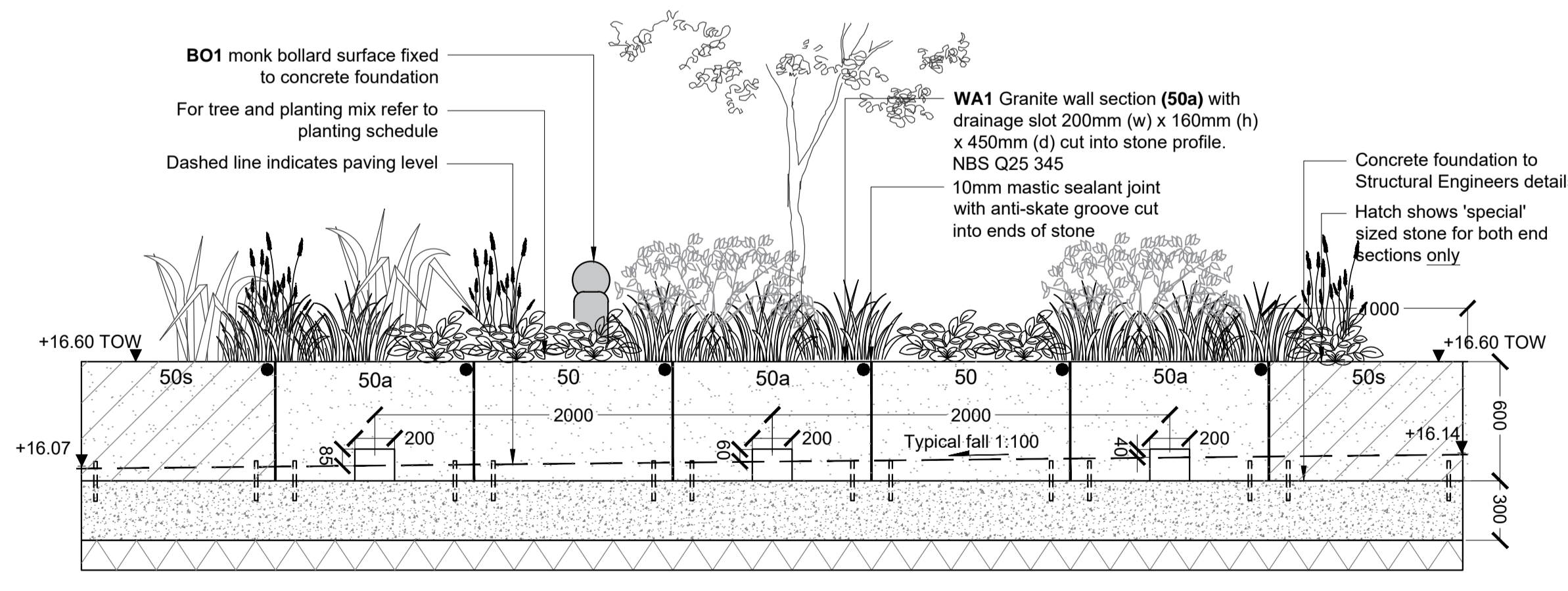
05 Detail Section D: ED1 Granite Edging
SCALE: 1:25 @ A1



02 Detail Section A: WA1 Granite Wall
SCALE: 1:25 @ A1



03 Detail Section B: WA1 Granite Wall
SCALE: 1:25 @ A1



06 Detail Section E: WA1 Granite Wall
SCALE: 1:25 @ A1

File name: I:\UK\WSP\GROUP\COMCENTRAL\DATA\PROJECTS\70095787-LG_PMO_ST_NEOTS_FHSF_DETAILED\DESIGN\03_WIP\LA_LANDSCAPE_ARCHITECT\02_CAD-BIM_MODEL\70095787-LG_PMO_ST_NEOTS_FHSF_DETAILED\DWG_printed on 21 April 2023 16:19:30, by Szokobah, Luke

REV	DATE	BY	DESCRIPTION	CHK	APP
P01	05/04/2023	LS	Issue for tender	PT	DE

D2 - FOR TENDER

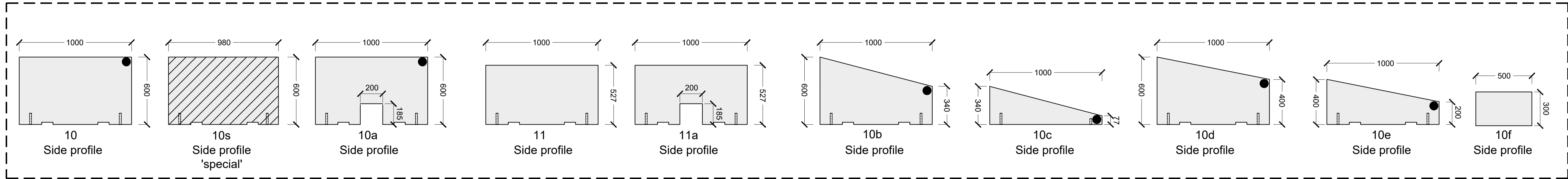
4th Floor, 6 Devonshire Square, London, EC2M 4YE, UK
T+ 44 (0) 207 337 1700, F+ 44 (0) 207 337 1701
wsp.com

CLIENT: CAMBRIDGESHIRE COUNTY COUNCIL
ARCHITECT: ST NEOTS FUTURE HIGH STREET FUND

TITLE: LANDSCAPE DETAIL RAIN GARDEN 5
SHEET 10F 1

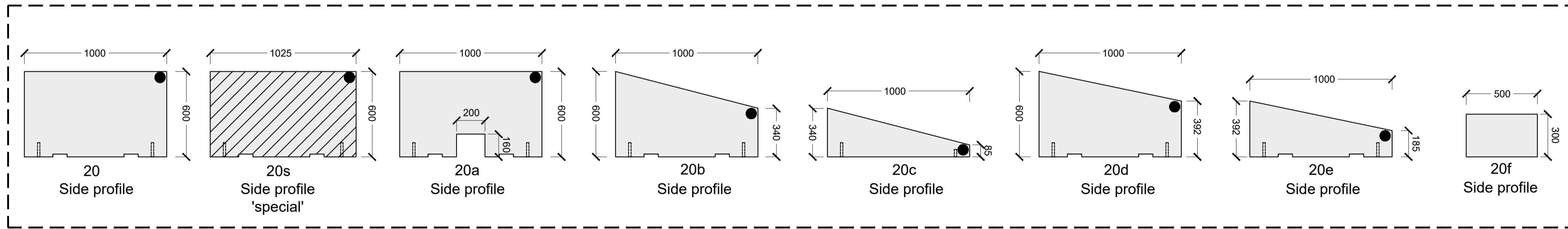
SCALE @ A1: 1:25	CHECKED: PT	APPROVED: DE
PROJECT No: 70095787	DESIGNED: LS	DRAWN: LS
DRAWING No: 70095787-WSP-SN-DR-LS-3037	DATE: APRIL 2023	REV: P01
© WSP UK Ltd		

This drawing may contain: Ordnance Survey data © Crown copyright and database right 2020.



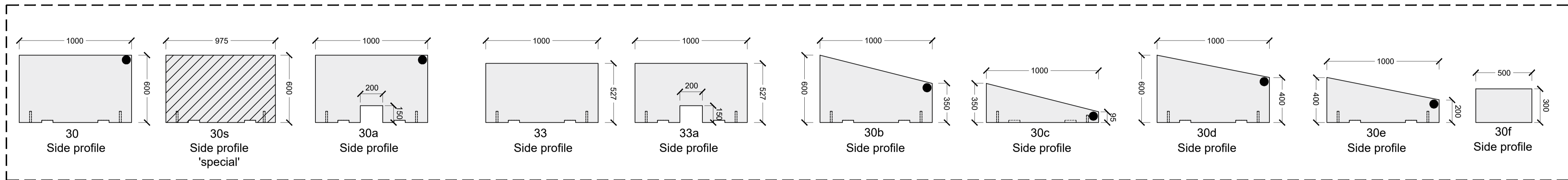
01 Detail Section :Stone Schedule Rain Garden 1
SCALE: 1:20 @ A1

Note:
Make allowance for engravings within stone. For details refer to drawing:70095787-WSP-NS-DR-LS-3040



02 Detail Section :Stone Schedule Rain Garden 2
SCALE: 1:20 @ A1

Key	
	Anti-skate groove required on specific side and quantity of stone. See drawings 70095787-WSP-SN-DR-LS-3031-3037 For detail refer to drawing 70095787-WSP-SN-DR-LS-3039 detail 4
	Lifting strap groove for all stone sections (excluding edging) to suppliers requirements
	Pre drilled dowel pin holes. Refer to drawing: 70095787-WSP-SN-DR-LS-3039 detail 5



03 Detail Section :Stone Schedule Rain Garden 3
SCALE: 1:20 @ A1

Stone Schedule									
Rain Garden	Ref	Material	Width	Length	Height	Drainage slot	Engraving	Anti-skate groove	Quantity
1	10	Granite	450mm	1000mm	600mm	no	yes	2	2
1	10s	Granite	450mm	980mm	600mm	no	yes	-	2
1	10a	Granite	450mm	1000mm	600mm	200mm (w) x 185mm (h) x 450mm (d)	yes	2	3
1	11	Granite	450mm	1000mm	527mm	no	yes	-	3
1	11a	Granite	450mm	1000mm	527mm	200mm (w) x 185mm (h) x 450mm (d)	yes	-	3
1	10b	Granite	450mm	1000mm	600mm x 340mm	no	no	1	1
1	10c	Granite	450mm	1000mm	340mm x 77mm	no	no	1	1
1	10d	Granite	450mm	1000mm	600mm x 400mm	no	no	1	1
1	10e	Granite	450mm	1000mm	400mm x 200mm	no	no	1	1
1	10f	Granite	250mm	500mm	300mm	no	no	-	25

Stone Schedule									
Rain Garden	Ref	Material	Width	Length	Height	Drainage slot	Engraving	Anti-skate groove	Quantity
2	20	Granite	450mm	1000mm	600mm	no	yes	2	2
2	20s	Granite	450mm	1025mm	600mm	no	yes	1	2
2	20a	Granite	450mm	1000mm	600mm	200mm (w) x 160mm (h) x 450mm (d)	yes	3	3
2	20b	Granite	450mm	1000mm	600mm x 340mm	no	no	1	1
2	20c	Granite	450mm	1000mm	340mm x 85mm	no	no	1	1
2	20d	Granite	450mm	1000mm	600mm x 392mm	no	no	1	1
2	20e	Granite	450mm	1000mm	392mm x 185mm	no	no	1	1
2	20f	Granite	250mm	500mm	300mm	no	no	-	14

Stone Schedule									
Rain Garden	Ref	Material	Width	Length	Height	Drainage slot	Engraving	Anti-skate groove	Quantity
3	30	Granite	450mm	1000mm	600mm	no	yes	1	1
3	30s	Granite	450mm	975mm	600mm	no	yes	-	2
3	30a	Granite	450mm	1000mm	600mm	200mm (w) x 150mm (h) x 450mm (d)	yes	1	2
3	33	Granite	450mm	1000mm	527mm	no	yes	-	3
3	33a	Granite	450mm	1000mm	527mm	200mm (w) x 150mm (h) x 450mm (d)	yes	-	2
3	30b	Granite	450mm	1000mm	600mm x 350mm	no	no	1	1
3	30c	Granite	450mm	1000mm	350mm x 95mm	no	no	1	1
3	30d	Granite	450mm	1000mm	600mm x 400mm	no	no	1	1
3	30e	Granite	450mm	1000mm	400mm x 200mm	no	no	1	1
3	30f	Granite	250mm	500mm	300mm	no	no	-	18

File name: \\UK\WSPGROUP\COMMON\CENTRAL\DATA\PROJECTS\70095787-LG-PMD-ST-NEOTS-FHSF-DETAILED\DESIGN\03-WIP\LA LANDSCAPE ARCHITECT\02-CAD-BIM-MODELS\70095787-LG-PMD-ST-NEOTS-FHSF-DETAILED.DWG, printed on 21-Apr-2023 16:20:44, by Szokobah, Luke

P01	05/04/2023	LS	Issue for tender	PT	DE
REV	DATE	BY	DESCRIPTION	CHK	APP
DRAWING STATUS: D2 - FOR TENDER					

wsp

4th Floor, 6 Devonshire Square, London, EC2M 4YE, UK
T+ 44 (0) 207 337 1700, F+ 44 (0) 207 337 1701
wsp.com

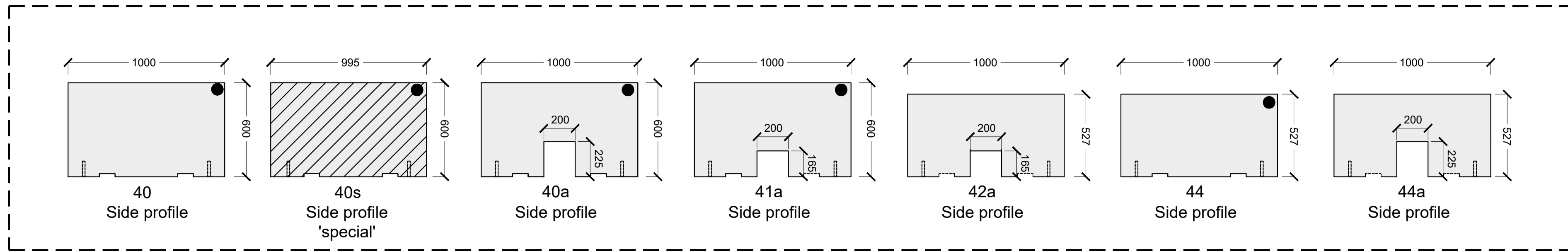
CLIENT: CAMBRIDGESHIRE COUNTY COUNCIL

ARCHITECT:

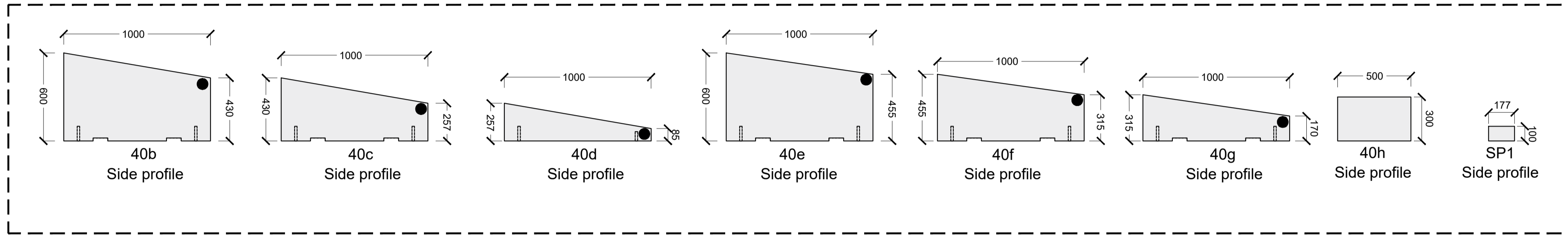
PROJECT: ST NEOTS FUTURE HIGH STREET FUND

TITLE: LANDSCAPE STONE SCHEDULE SHEET 1 OF 2

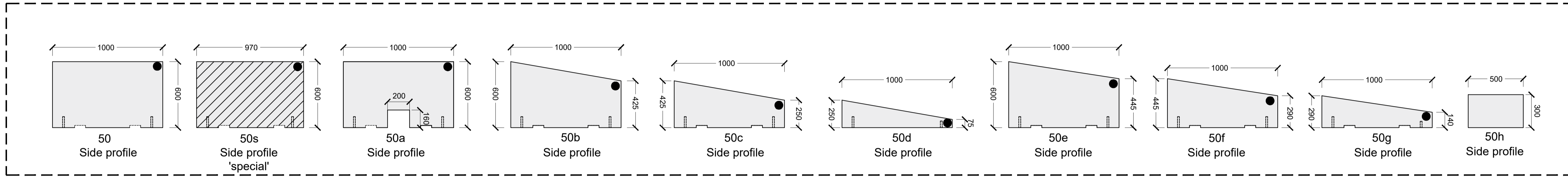
SCALE @ A1: 1:20	CHECKED: PT	APPROVED: DE
PROJECT No: 70095787	DESIGNED: LS	DRAWN: LS
DATE: APRIL 2023		REV: P01
DRAWING No: 70095787-WSP-SN-DR-LS-3038		REV: P01
© WSP UK Ltd		



01 Detail Section :Stone Schedule Rain Garden 4
SCALE: 1:20 @ A1



02 Detail Section :Stone Schedule Rain Garden 4
SCALE: 1:20 @ A1



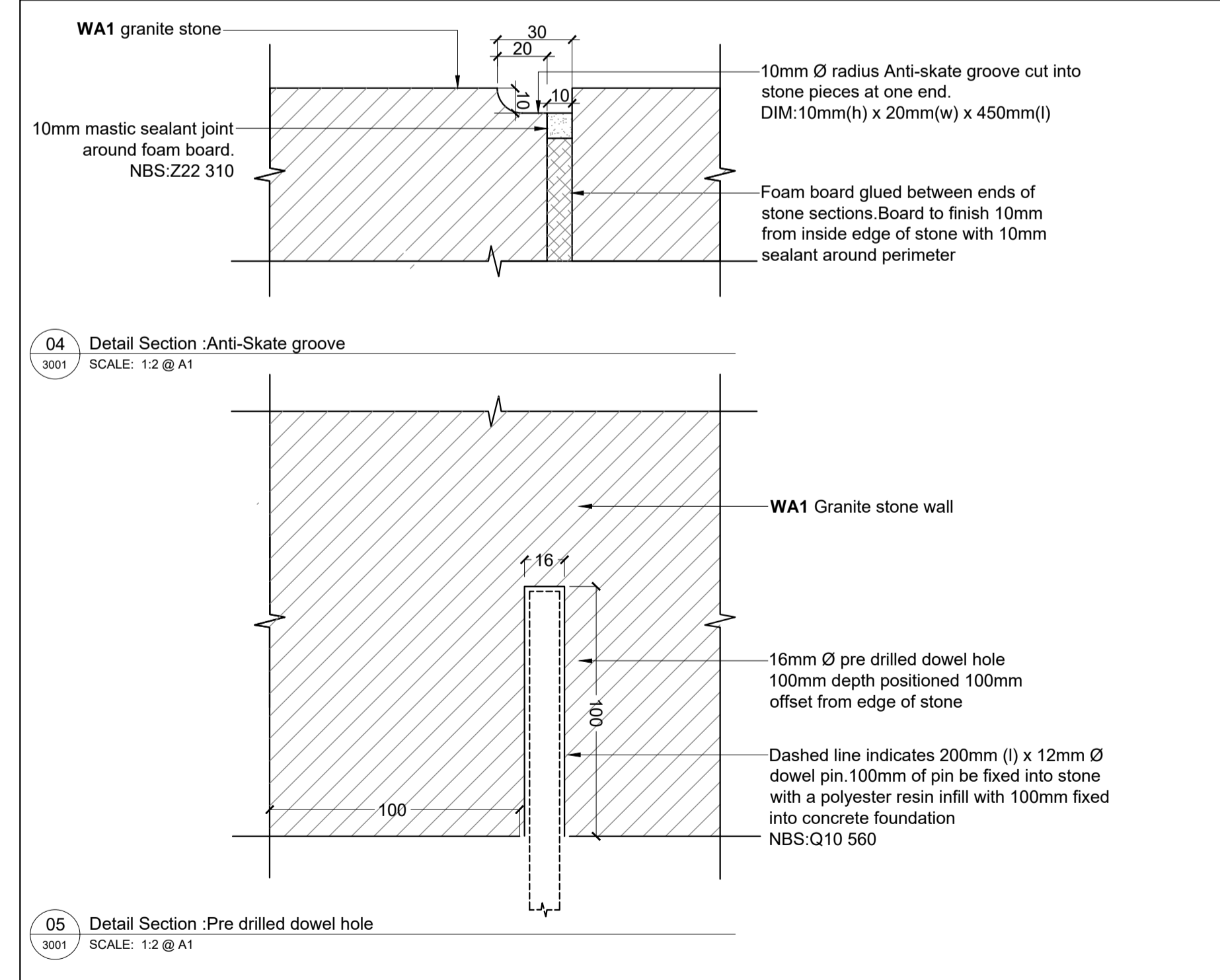
03 Detail Section :Stone Schedule Rain Garden 5
SCALE: 1:20 @ A1

Note:
Make allowance for engravings within stone. For details refer to drawing:70095787-WSP-NS-DR-LS-3040

Key	
	Anti-skate groove required on specific side and quantity of stone. See drawings 70095787-WSP-SN-DR-LS-3031-3037 For detail refer to drawing 70095787-WSP-SN-DR-LS-3039 detail 4
	Lifting strap groove for all stone sections (excluding edging) to suppliers requirements
	Pre drilled dowel pin holes. Refer to drawing: 70095787-WSP-SN-DR-LS-3039 detail 5

Stone Schedule									
Rain Garden	Ref	Material	Width	Length	Height	Drainage slot	Engraving	Anti-skate groove	Quantity
4	40	Granite	450mm	1000mm	600mm	no	yes	1	4
4	40s	Granite	450mm	970mm	600mm	no	yes	1	2
4	40a	Granite	450mm	1000mm	600mm	200mm (w) x 225mm (h) x 450mm (d)	yes	3	3
4	41a	Granite	450mm	1000mm	600mm	200mm (w) x 165mm (h) x 450mm (d)	yes	1	4
4	42a	Granite	450mm	1000mm	527mm	200mm (w) x 165mm (h) x 450mm (d)	yes	-	2
4	44	Granite	450mm	1000mm	527mm	no	yes	-	4
4	44a	Granite	450mm	1000mm	527mm	200mm (w) x 225mm (h) x 450mm (d)	yes	-	2
4	40b	Granite	450mm	1000mm	600mm x 430mm	no	no	1	1
4	40c	Granite	450mm	1000mm	430mm x 257mm	no	no	1	1
4	40d	Granite	450mm	1000mm	257mm x 85mm	no	no	1	1
4	40e	Granite	450mm	1000mm	600mm x 455mm	no	no	1	1
4	40f	Granite	450mm	1000mm	455mm x 315mm	no	no	1	1
4	40g	Granite	450mm	1000mm	315mm x 170mm	no	no	1	1
4	40h	Granite	250mm	500mm	300mm	no	no	-	38
4	SP1	Granite	177mm	500mm	100mm	no	no	-	40

Stone Schedule									
Rain Garden	Ref	Material	Width	Length	Height	Drainage slot	Engraving	Anti-skate groove	Quantity
5	50	Granite	450mm	1000mm	600mm	no	yes	2	2
5	50s	Granite	450mm	975mm	600mm	no	yes	1	2
5	50a	Granite	450mm	1000mm	600mm	200mm (w) x 160mm (h) x 450mm (d)	yes	3	3
5	50b	Granite	450mm	1000mm	600mm x 425mm	no	no	1	1
5	50c	Granite	450mm	1000mm	425mm x 250mm	no	no	1	1
5	50d	Granite	450mm	1000mm	250mm x 75mm	no	no	1	1
5	50e	Granite	450mm	1000mm	600mm x 445mm	no	no	1	1
5	50f	Granite	450mm	1000mm	445mm x 290mm	no	no	1	1
5	50g	Granite	450mm	1000mm	290mm x 140mm	no	no	1	1
5	50h	Granite	250mm	500mm	300mm	no	no	-	14



04 Detail Section :Anti-Skate groove
SCALE: 1:2 @ A1

05 Detail Section :Pre drilled dowel hole
SCALE: 1:2 @ A1

File name: I:\UK\WSP\GROUP\COMPONENTS\DATA\PROJECTS\70095787-LG_PMO-ST_NEOTS_FHSF\DETAILED\DESIGN\03_WIP\LA_LANDSCAPE_ARCHITECT\02_CAD-BIM\MODELS\70095787-LS-DWG.dwg, printed on 21-Apr-2023 16:23:13, by Szabolcs, Luke

This drawing may contain: Ordnance Survey data © Crown copyright and database right 2020.

P01	05/04/2023	LS	Issue for tender	PT	DE
REV	DATE	BY	DESCRIPTION	CHK	APP
DRAWING STATUS: D2 - FOR TENDER					

wsp

4th Floor, 6 Devonshire Square, London, EC2M 4YE, UK
T+ 44 (0) 207 337 1700, F+ 44 (0) 207 337 1701
wsp.com

CLIENT: CAMBRIDGESHIRE COUNTY COUNCIL

ARCHITECT:

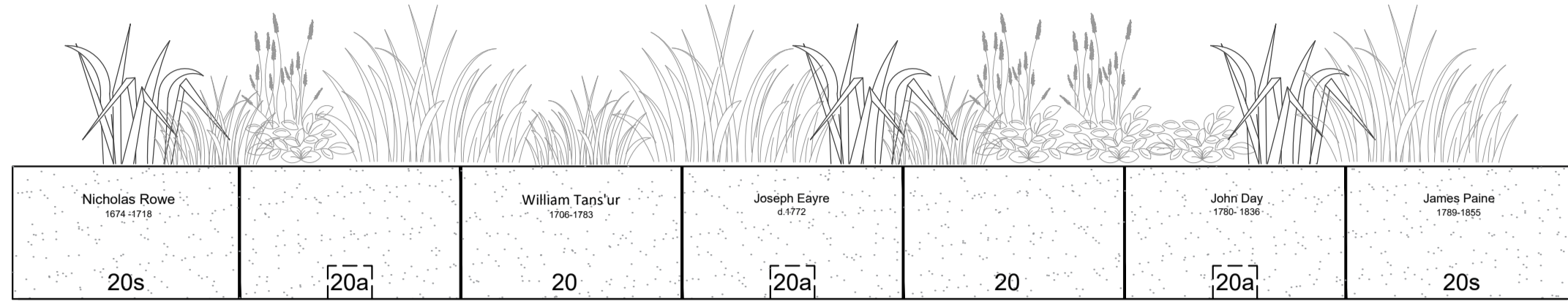
PROJECT: ST NEOTS FUTURE HIGH STREET FUND

TITLE: LANDSCAPE STONE SCHEDULE SHEET 2 OF 2

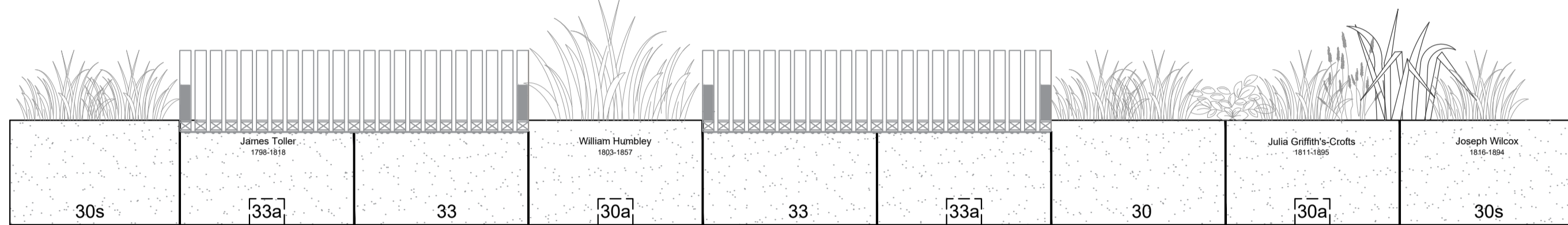
SCALE @ A1:	AS SHOWN	CHECKED:	PT	APPROVED:	DE
PROJECT No:	70095787	DESIGNED:	LS	DATE:	APRIL 2023
DRAWING No:	70095787-WSP-SN-DR-LS-3039			REV:	P01
© WSP UK Ltd					



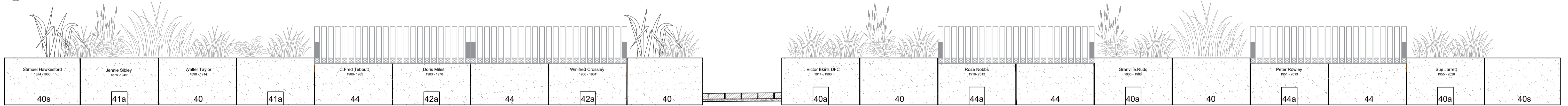
01 Detail Elevation: Rain Garden 1 Stone Engraving
SCALE: 1:25 @ A1



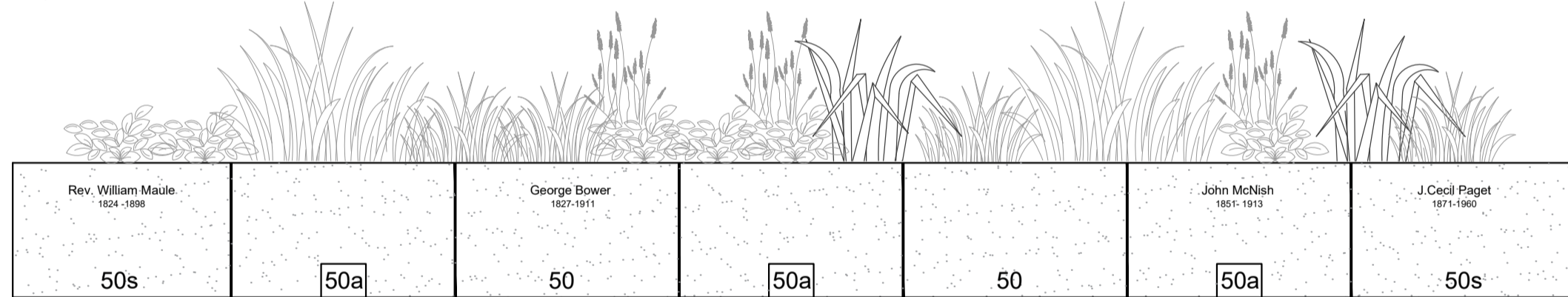
02 Detail Elevation: Rain Garden 2 Stone Engraving
SCALE: 1:25 @ A1



03 Detail Elevation: Rain Garden 3 Stone Engraving
SCALE: 1:25 @ A1

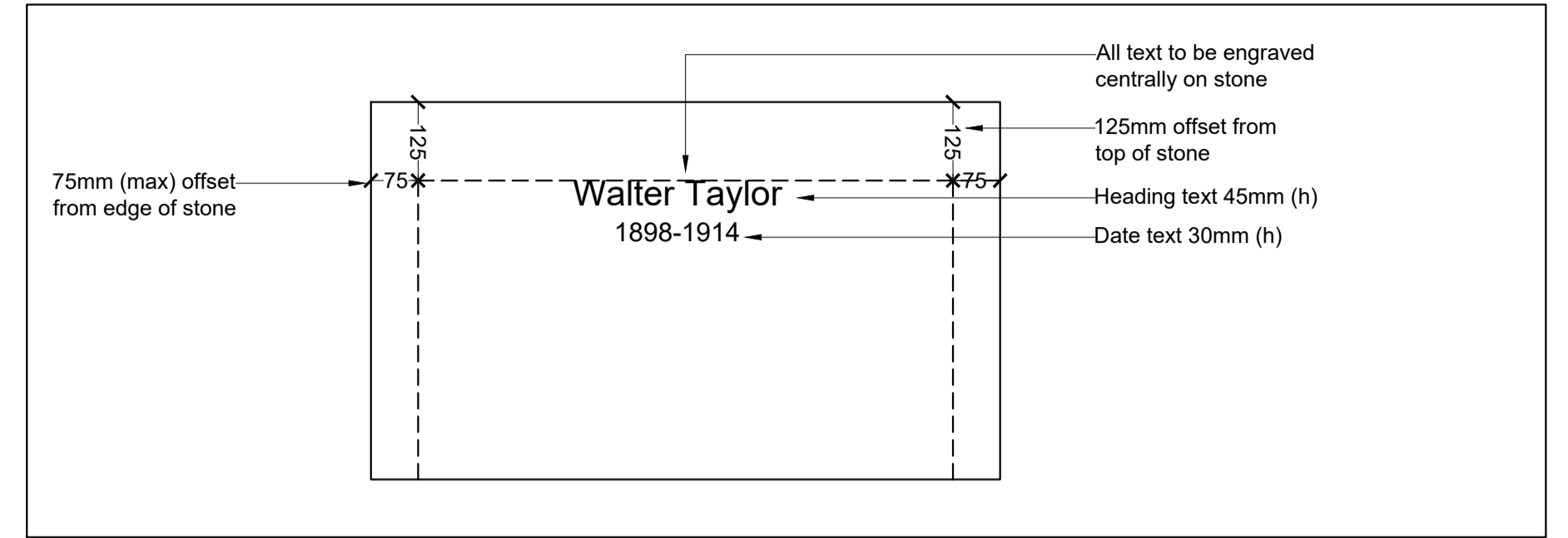


04 Detail Elevation: Rain Garden 4 Stone Engraving
SCALE: 1:25 @ A1



05 Detail Elevation: Rain Garden 5 Stone Engraving
SCALE: 1:25 @ A1

Note:
The following drawing illustrates and quantifies all stone engravings required within Market Square. This drawing is to be read in conjunction with the following drawings: 70095787-WSP-SN-DR-LS-3031-3039.
Stone manufacturer to produce fabrication drawings for approval from HDC & Landscape Architect.



06 Typical Detail: Stone Engraving Layout Principles
SCALE: 1:25 @ A1

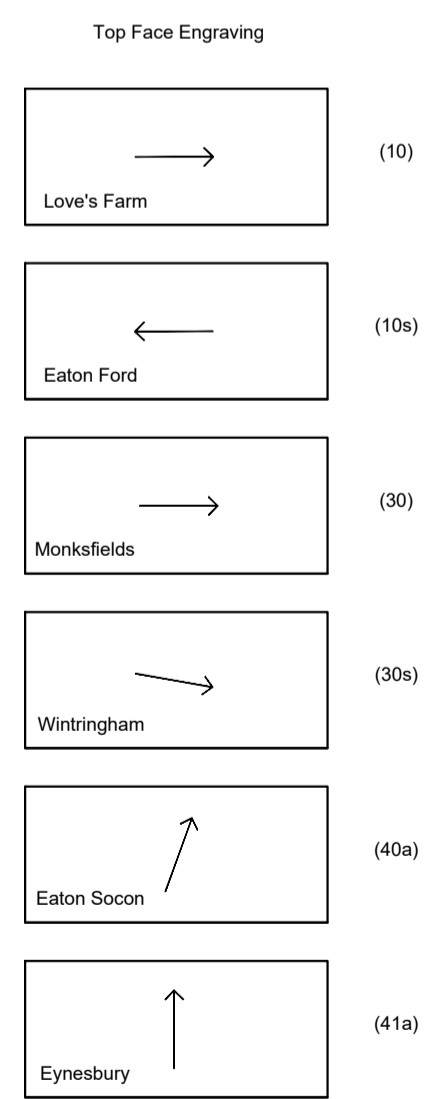
Engraving Schedule						
Rain Garden	Ref	Material	Font Style	Face Engraving text	Top Engraving	Quantity
1	10	Granite	Arial	Bishop Æthelwold d.954		1
1	10	Granite	Arial	St Anselm 1034-1109	Love's Farm ←	1
1	10s	Granite	Arial	St Neot d.877	Eaton Ford ←	1
1	10s	Granite	Arial	Rohais de Clare d.1121		1
1	11	Granite	Arial	Lord Leofric & Lady Leofaead c.950		1

Engraving Schedule						
Rain Garden	Ref	Material	Font Style	Face Engraving	Quantity	
2	20s	Granite	Arial	Nicholas Rowe 1674-1718	1	
2	20	Granite	Arial	William Tansur 1706-1762	1	
2	20a	Granite	Arial	Joseph Eayre d.1772	1	
2	20a	Granite	Arial	John Day 1780-1826	1	
2	20s	Granite	Arial	James Paine 1786-1855	1	

Engraving Schedule						
Rain Garden	Ref	Material	Font Style	Face Engraving text	Top Engraving	Quantity
3	30	Granite	Arial		Monksfields ←	1
3	30a	Granite	Arial	William Humbley 1803-1857		1
3	30a	Granite	Arial	Julia Griffiths-Crofts 1811-1895		1
3	33a	Granite	Arial	James Toller 1798-1818		1
3	30s	Granite	Arial	Joseph Wilcox 1816-1894		1
3	30s	Granite	Arial		Wintingham ←	1

Engraving Schedule						
Rain Garden	Ref	Material	Font Style	Face Engraving text	Top Engraving	Quantity
4	40	Granite	Arial	Walter Taylor 1898-1914		1
4	40a	Granite	Arial	Sue Jarrett 1957-2020	Eaton Socon ←	
4	40a	Granite	Arial	Granville Rudd 1936-1988		1
4	40a	Granite	Arial	Victor Ekins DFC 1914-1993		1
4	40s	Granite	Arial	Samuel Hawkesford 1814-1906		
4	41a	Granite	Arial		Eynesbury ←	1
4	41a	Granite	Arial	Jennie Sibley 1878-1945		1
4	42a	Granite	Arial	Doris Miles 1903-1978		
4	42a	Granite	Arial	Winifred Crossley 1906-1984		1
4	44	Granite	Arial	C. Fred Tebbutt 1903-1985		1
4	44a	Granite	Arial	Rose Nobbs 1918-2013		
4	44a	Granite	Arial	Peter Rowley 1951-2013		1

Engraving Schedule						
Rain Garden	Ref	Material	Font Style	Face Engraving text	Quantity	
5	50	Granite	Arial	George Bower 1827-1911	1	
5	50a	Granite	Arial	John McNish 1851-1913	1	
5	50s	Granite	Arial	J Cecil Paget 1871-1960	1	
5	50s	Granite	Arial	Rev. William Maule 1824-1898	1	



REV	DATE	BY	DESCRIPTION	CHK	APP
P01	24/04/2023	LS	Client review/ comments actioned	PT	DE
P01	05/04/2023	LS	Issue for tender	PT	DE

DRAWING STATUS: D2 - FOR TENDER

4th Floor, 6 Devonshire Square, London, EC2M 4YE, UK T+ 44 (0) 207 337 1700, F+ 44 (0) 207 337 1701 wsp.com	

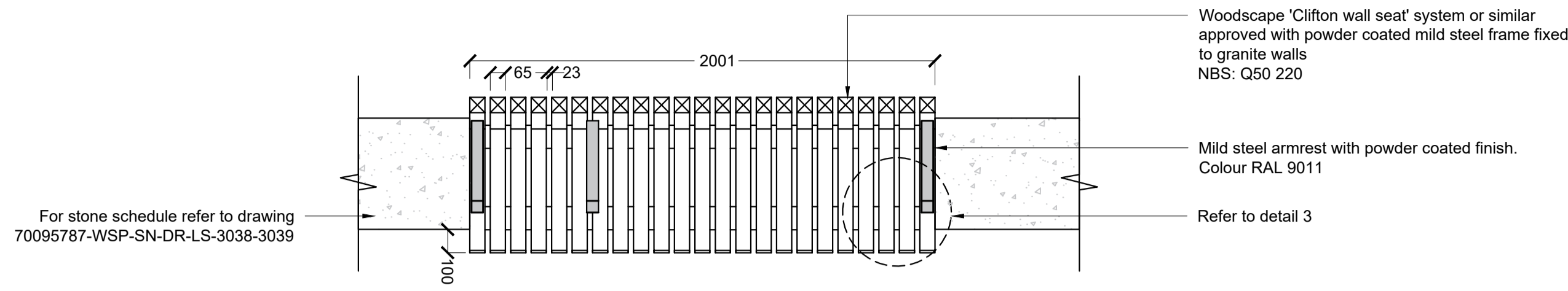
CLIENT:	CAMBRIDGESHIRE COUNTY COUNCIL
ARCHITECT:	

PROJECT:	ST NEOTS FUTURE HIGH STREET FUND
TITLE:	STONE ENGRAVING SCHEDULE SHEET 10F 1

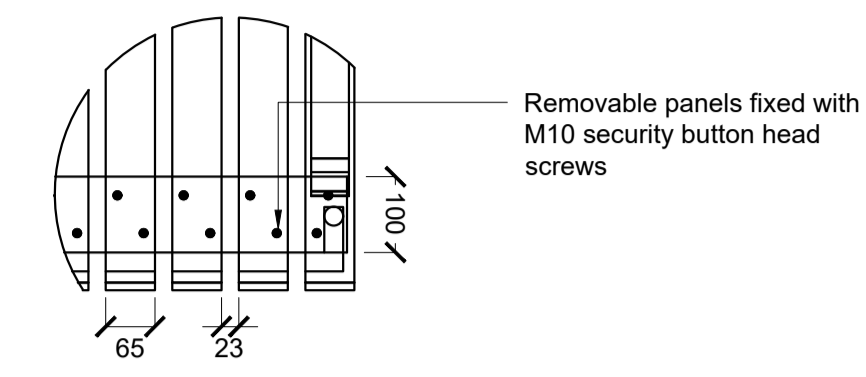
SCALE @ A1:	1:25	CHECKED:	PT	APPROVED:	DE
PROJECT No:	70095787	DESIGNED:	LS	DRAWN:	LS
DRAWING No:	70095787-WSP-SN-DR-LS-3040		DATE:	APRIL 2023	
REV:	P02		© WSP UK Ltd		

SCALE @ A1:	1:25	CHECKED:	PT	APPROVED:	DE
PROJECT No:	70095787	DESIGNED:	LS	DRAWN:	LS
DRAWING No:	70095787-WSP-SN-DR-LS-3040		DATE:	APRIL 2023	
REV:	P02		© WSP UK Ltd		

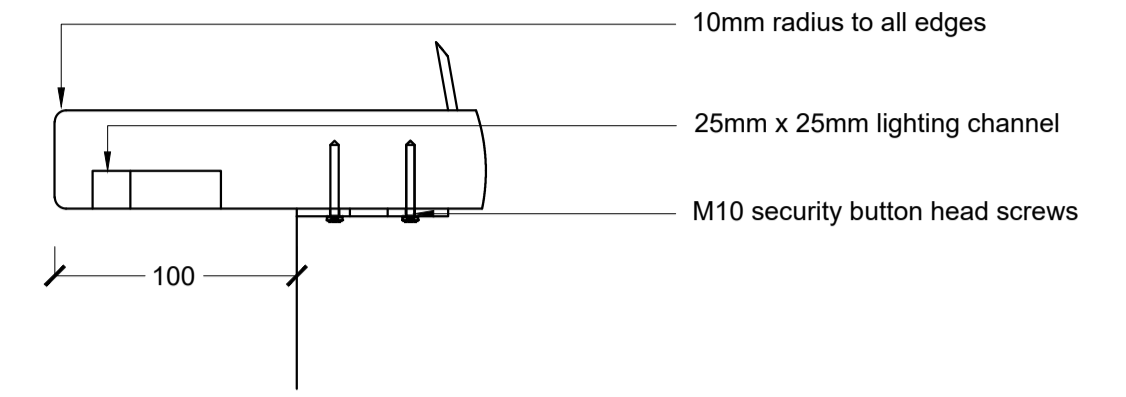
File name: \\UK\WSPGROUP\COMMON\DATA\PROJECTS\70095787-LG-PMD-ST-NEOTS-FHSF-DETAILED\DESIGN\03-WIP\LA-LANDSCAPE-ARCHITECT\02-CAD-BIM-MODELS\70095787-02-DWG-DWG-PRINTED-ON-24-APRIL-2023-13:06:23-by-Szokobah-Luke



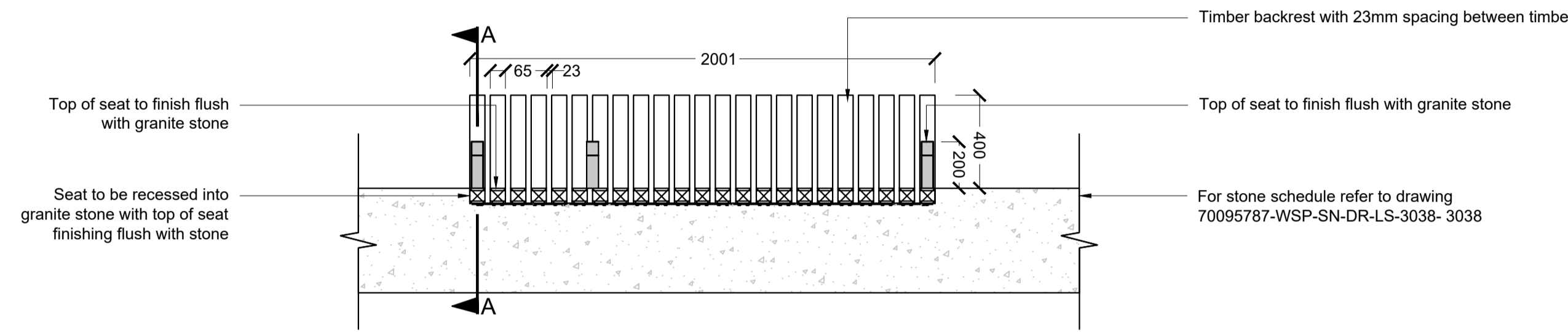
01 Detail Plan: BE1 Timber Wall Seat
3001 SCALE: 1:20 @ A1



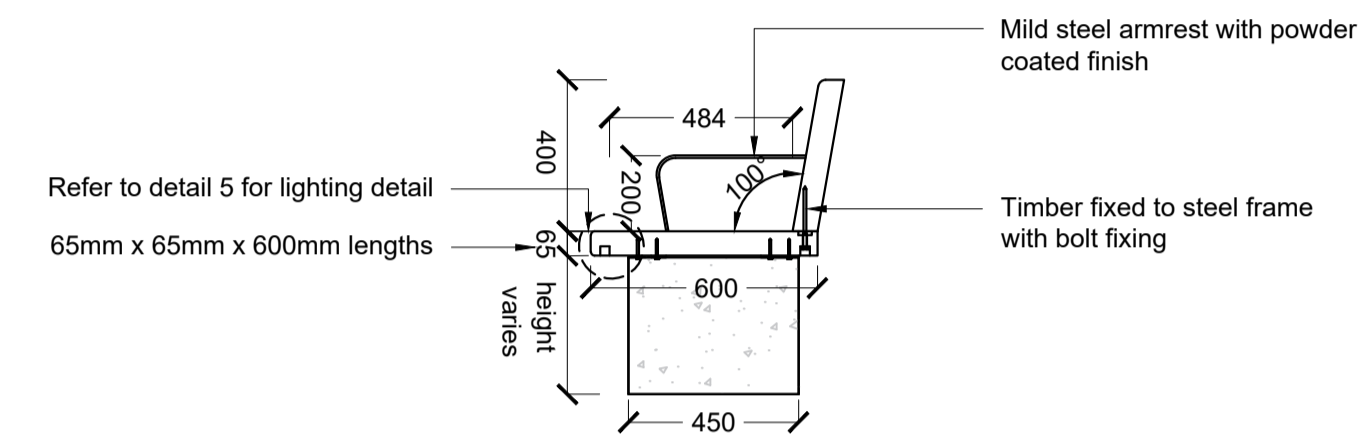
03 Detail Plan: BE1 Timber Wall Seat Fixing
3001 SCALE: 1:5 @ A1



05 Detail Section: BE1 Lighting Detail
3001 SCALE: 1:5 @ A1

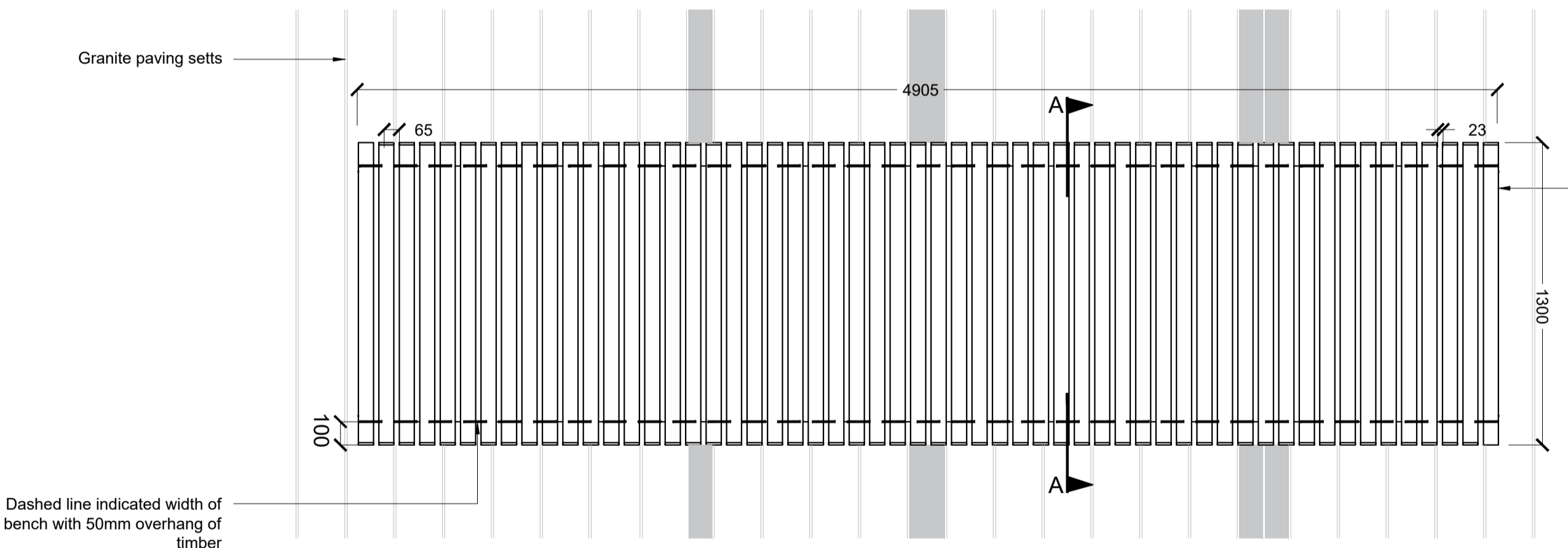


02 Detail Elevation: BE1 Timber Wall Seat
3001 SCALE: 1:20 @ A1

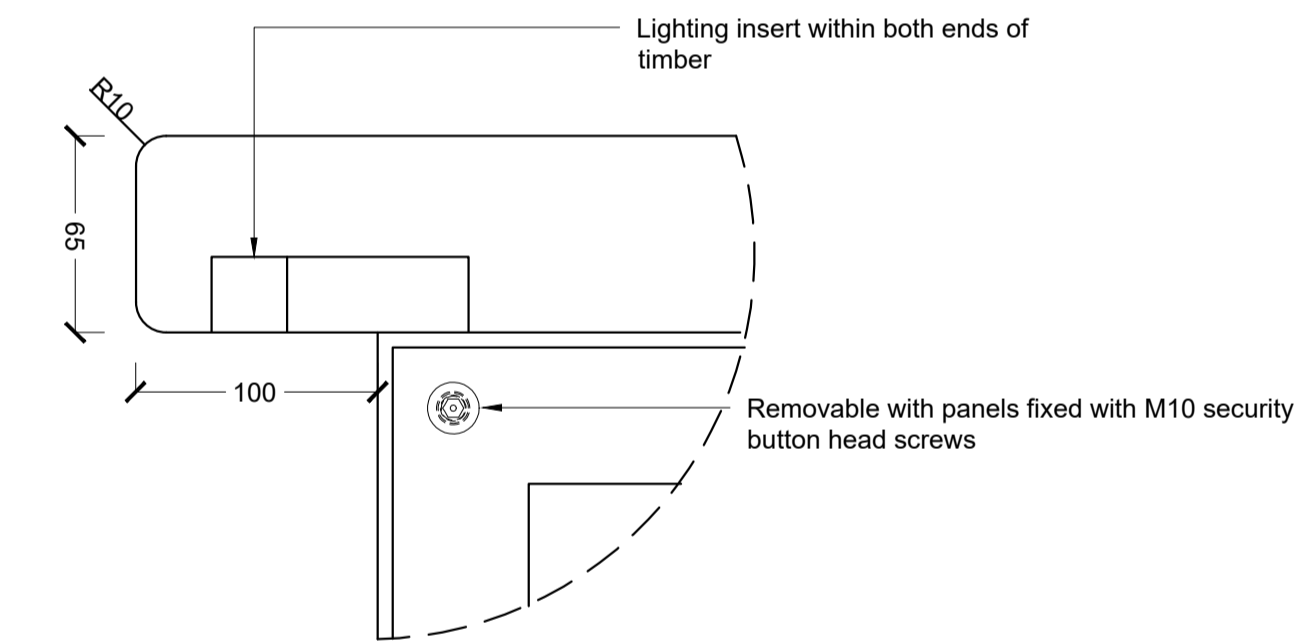


04 Detail Section A: BE1 Timber Wall Seat
3001 SCALE: 1:20 @ A1

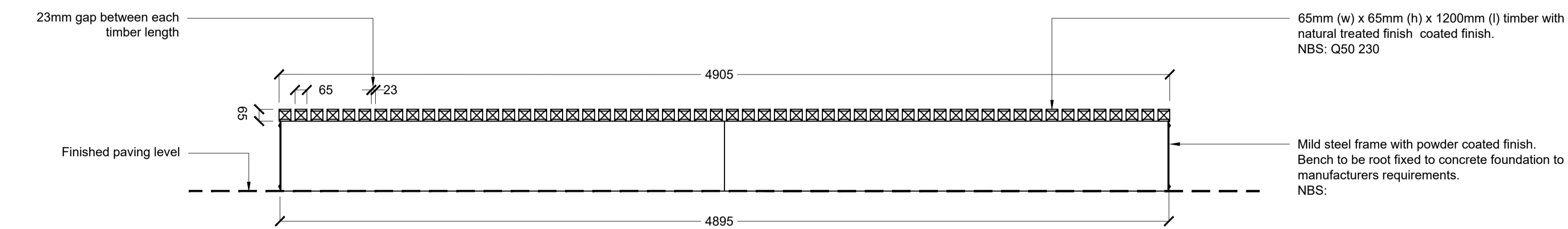
Note:
The following drawings represent outline design intentions for the benches and are not to be used for construction. All construction drawings for street furniture to be supplied by appointed manufacturer.



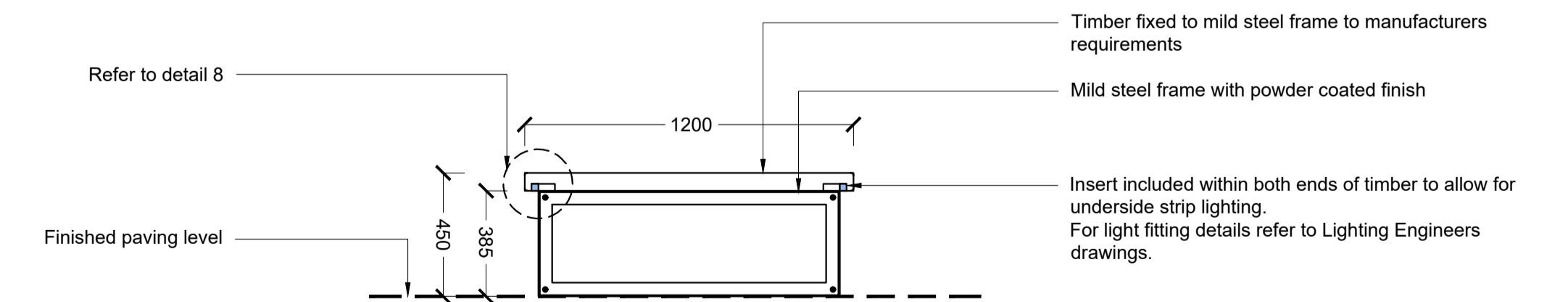
06 Detail Plan: BE2 Timber Lounge Seat
3001 SCALE: 1:20 @ A1



08 Detail Section: BE2 Timber Lounge Seat
3001 SCALE: 1:20 @ A1



07 Detail Elevation: BE2 Timber Lounge Seat
3001 SCALE: 1:20 @ A1



09 Detail Section A: BE2 Timber Lounge Seat
3001 SCALE: 1:5 @ A1

File name: \\UK-WSPGROUP\COMMON\BIM\DATA\PROJECTS\70095787-LG-PMD-ST-NEOTS-FHSF-DETAILED\DESIGN\03-WIP\LA-LANDSCAPE-ARCHITECT\02-CAD-BIM-MODELS\70095787-LS-DWG.dwg, printed on 21-Apr-2023 16:24:50, by: Szabolcs, Luke

P01	05/04/2023	LS	Issue for tender	PT	DE
REV	DATE	BY	DESCRIPTION	CHK	APP
DRAWING STATUS: D2 - FOR TENDER					

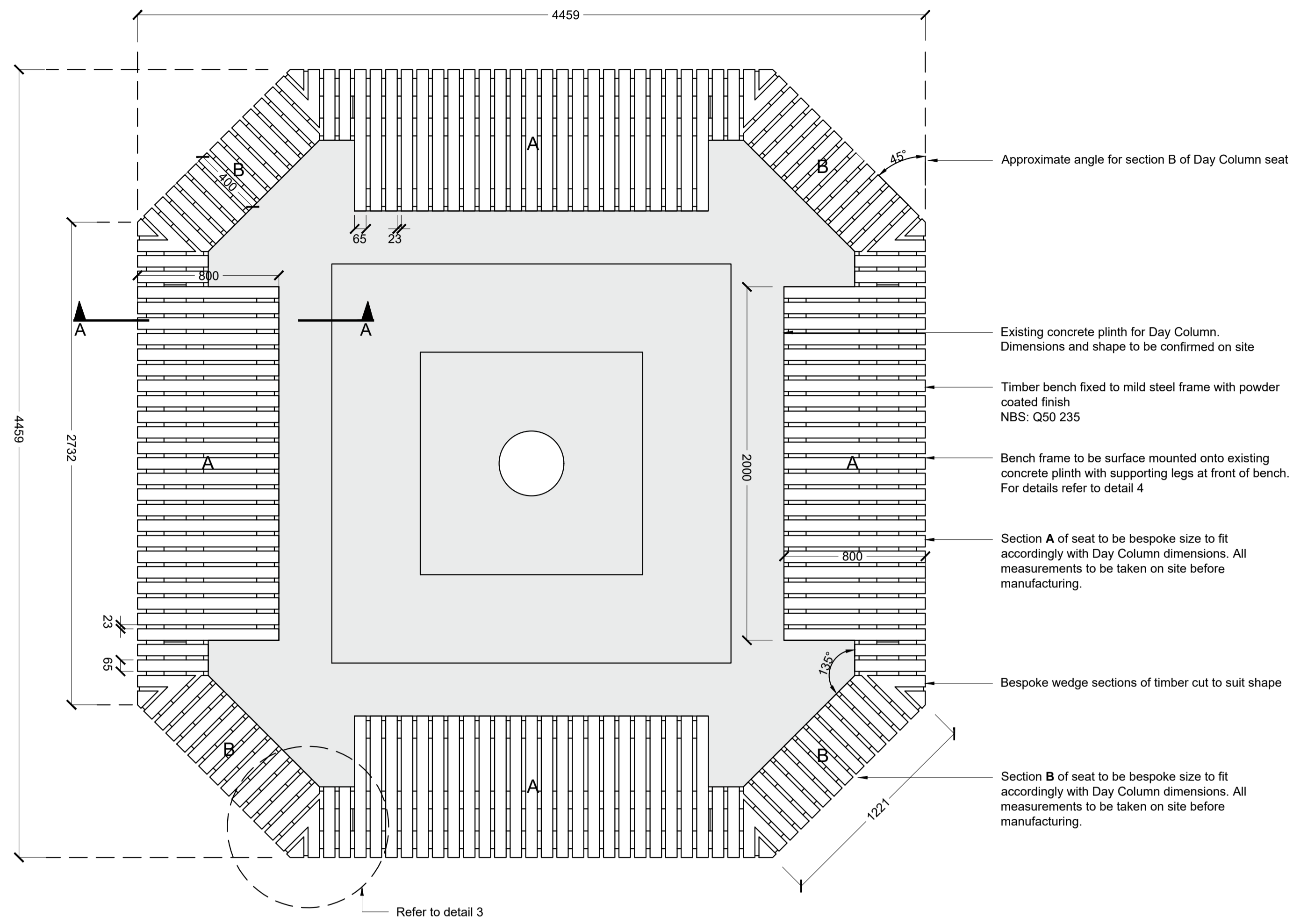
wsp

4th Floor, 6 Devonshire Square, London, EC2M 4YE, UK
T+ 44 (0) 207 337 1700, F+ 44 (0) 207 337 1701
wsp.com

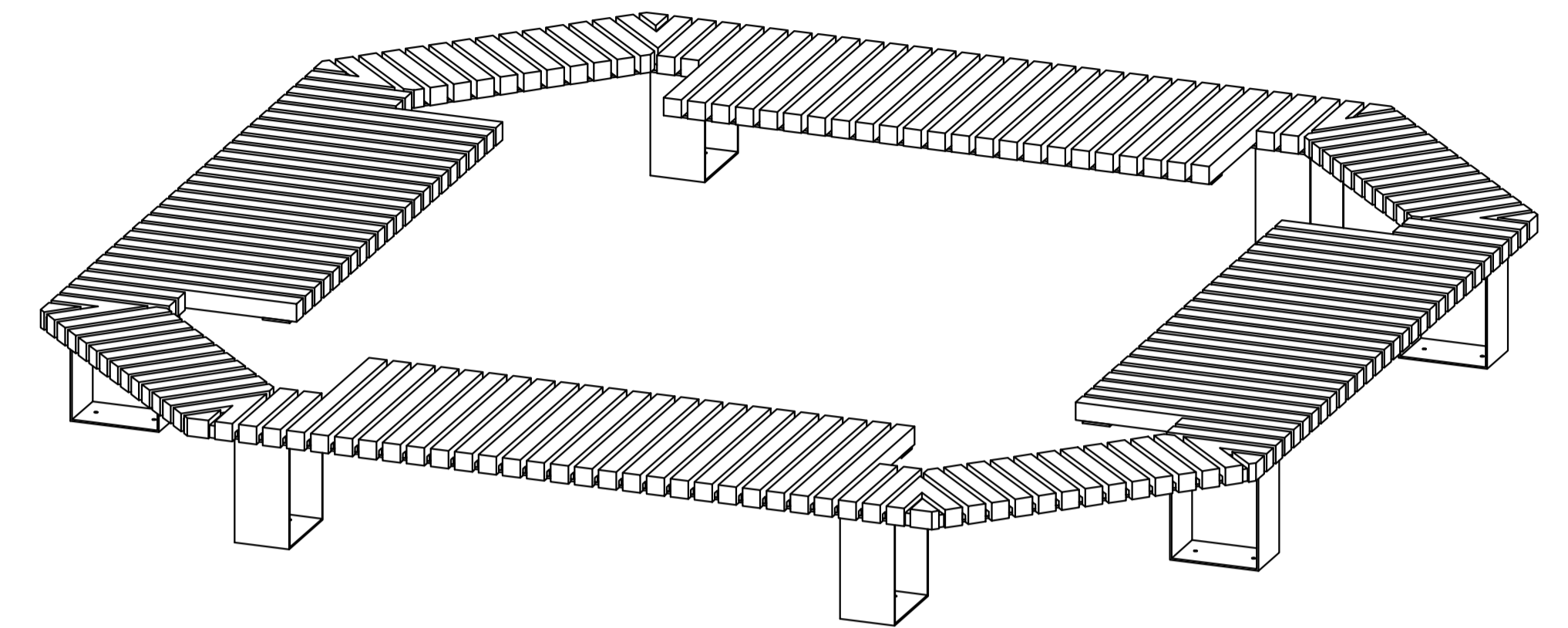
CLIENT:	CAMBRIDGESHIRE COUNTY COUNCIL
ARCHITECT:	

PROJECT:	ST NEOTS FUTURE HIGH STREET FUND
TITLE:	BENCH DETAILS SHEET 1 OF 2

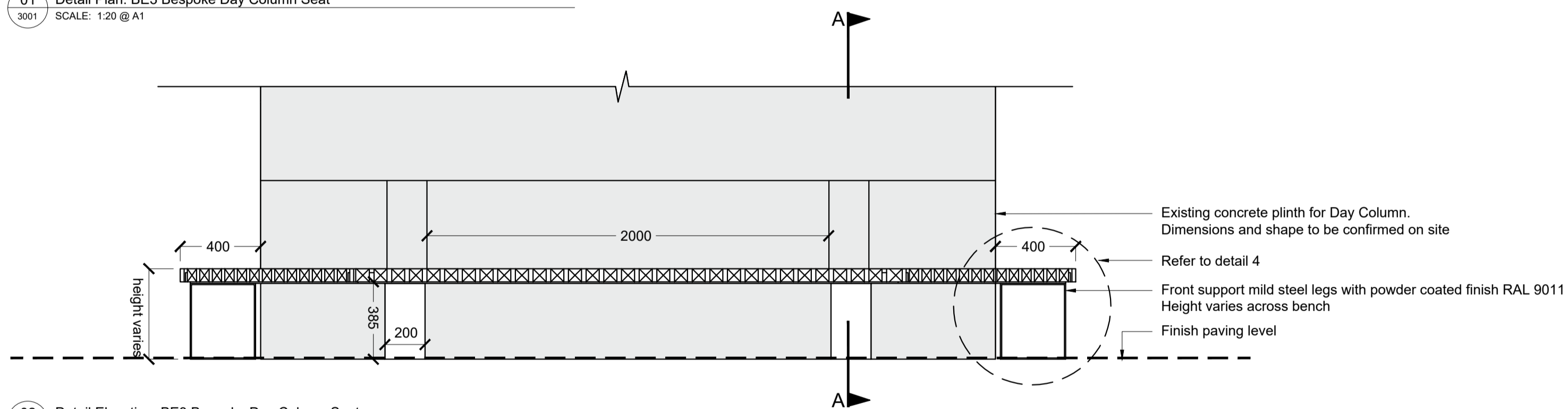
SCALE @ A1:	AS SHOWN	CHECKED:	PT	APPROVED:	DE
PROJECT No:	70095787	DESIGNED:	LS	DRAWN:	LS
				DATE:	APRIL 2023
DRAWING No:	70095787-WSP-SN-DR-LS-3041			REV:	P01
© WSP UK Ltd					



01 Detail Plan: BE3 Bespoke Day Column Seat
3001 SCALE: 1:20 @ A1

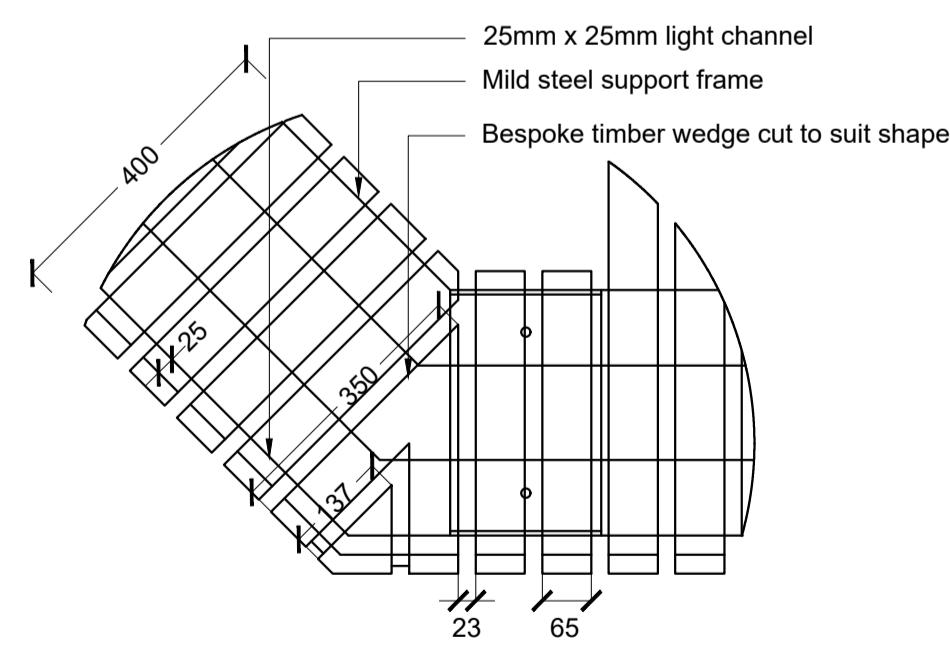


06 Detail Plan: BE3 Axonometric
3001 SCALE: 1:20 @ A1

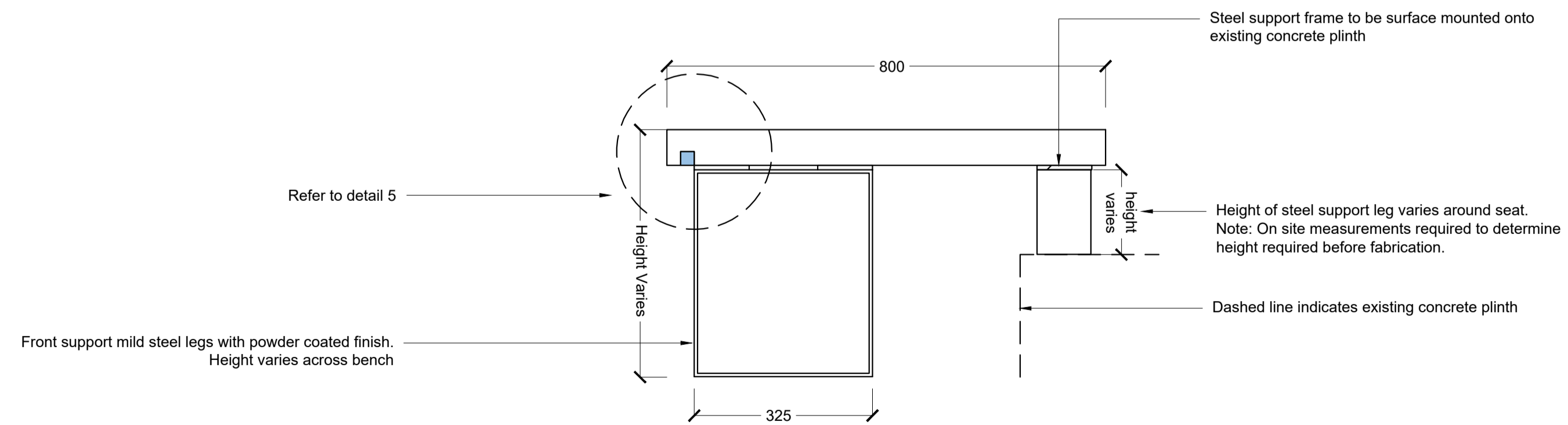


02 Detail Elevation: BE3 Bespoke Day Column Seat
3001 SCALE: 1:20 @ A1

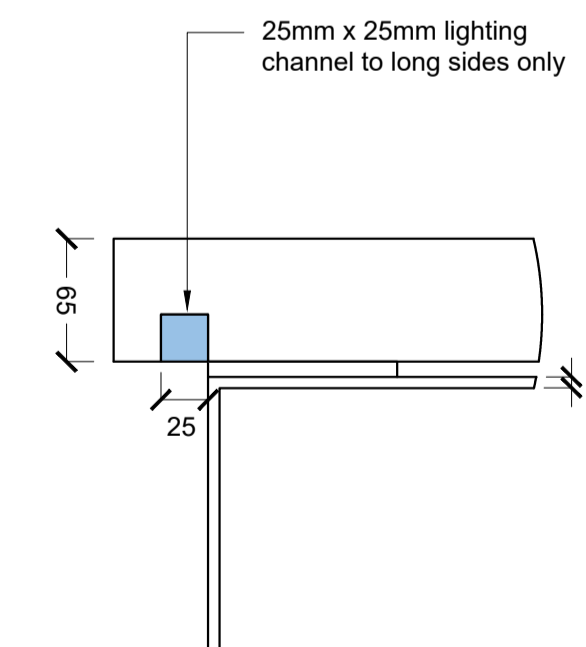
Bespoke Day Column Note:
The following drawings represent outline design intentions for the Day Column Seat (BE3). All dimensions are shown as approximates and will require an on site measurement before fabrication drawings can be produced for manufacturing. All construction drawings for street furniture to be supplied by appointed manufacturer.



03 Detail Plan: BE3 Fixing Detail
3001 SCALE: 1:25 @ A1



04 Detail Section: BE3 Leg and Frame Support
3001 SCALE: 1:20 @ A1



05 Detail Section: BE3 Lighting Detail
3001 SCALE: 1:5 @ A1

File name: \\UK-WSPGROUP-COM\CENTRAL-DATA\PROJECTS\70095787-LG-PMO-ST-NEOTS-FHSF-DETAILED-DESIGN\03-WIP\LA-LANDSCAPE-ARCHITECT\02-CAD-BIM-MODELS\70095787-DWG-printed-on-21-Apr-2023-16:25:38-by-Szabolcs-Luke

P01	05/04/2023	LS	Issue for tender	PT	DE
REV	DATE	BY	DESCRIPTION	CHK	APP
DRAWING STATUS: D2 - FOR TENDER					

wsp

4th Floor, 6 Devonshire Square, London, EC2M 4YE, UK
T+ 44 (0) 207 337 1700, F+ 44 (0) 207 337 1701
wsp.com

CLIENT:	CAMBRIDGESHIRE COUNTY COUNCIL
PROJECT:	ST NEOTS FUTURE HIGH STREET FUND
ARCHITECT:	
TITLE:	BENCH DETAILS SHEET 2 OF 2

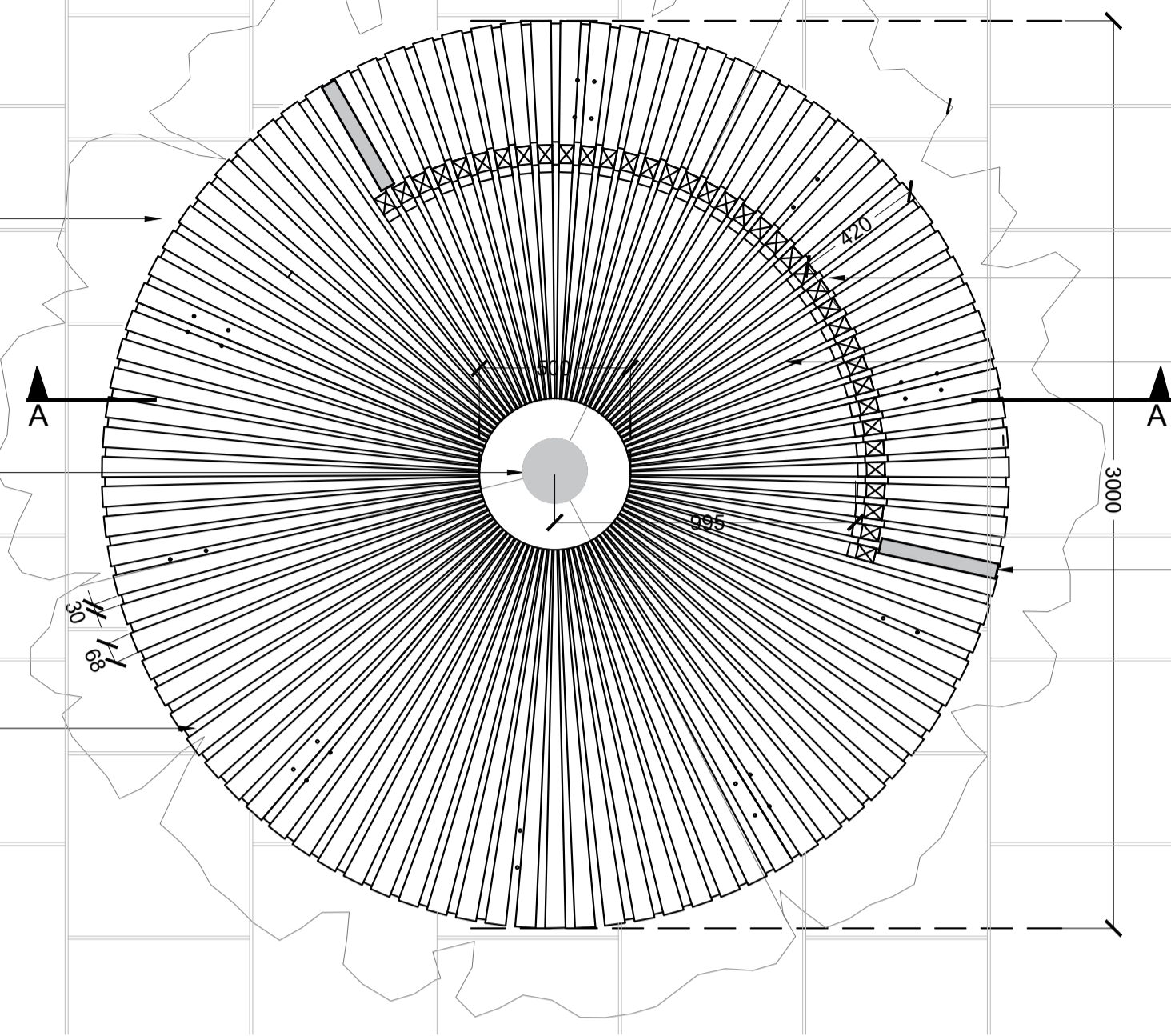
SCALE @ A1:	AS SHOWN	CHECKED:	PT	APPROVED:	DE
PROJECT No:	70095787	DESIGNED:	LS	DATE:	APRIL 2023
DRAWING No:	70095787-WSP-SN-DR-LS-3042			REV:	P01
© WSP UK Ltd					

General Note:
The following drawings represent outline design intentions for the benches and are not to be used for construction. All construction drawings for street furniture to be supplied by Woodscape or appointed manufacturer.

Woodscape 'Southgate' tree seating system or similar approved with mild steel powder coated finish. colour RAL 9011 NBS:Q50 240

Existing tree

Tree seat to be surface fixed to paving



one third of seat to be provided with backrest and armrest

Timber to continue through to centre of seat

2.no armrest at either end of seat

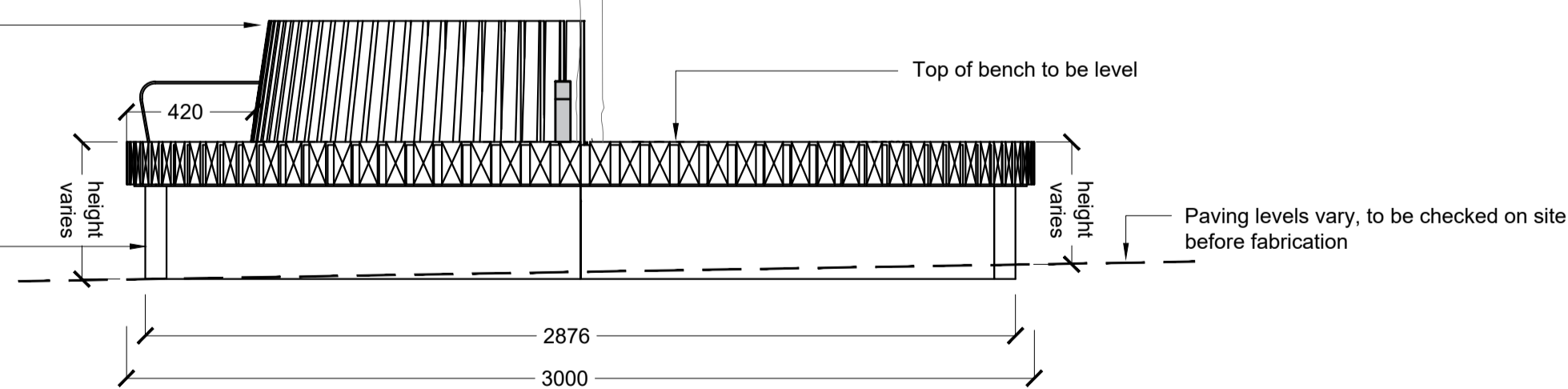
01 Detail Plan: BE4 Tree Seat
SCALE: 1:20 @ A1



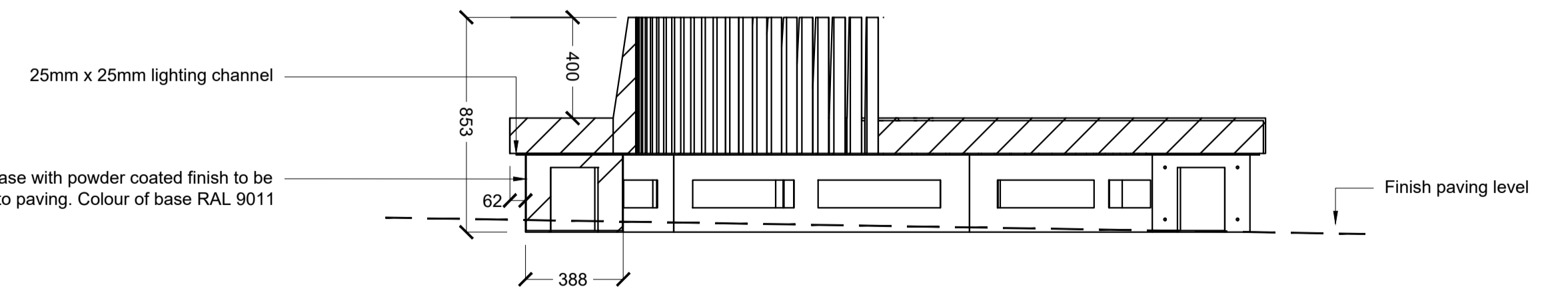
Existing tree

Woodscape 'Southgate' tree seating system or similar approved with natural treated timber finish and provided with one third backrest

Mild steel base with powder coated finish to be root fixed. On site levels to be taken before fabrication to determine support base heights required.



02 Detail Section: BE4 Leg and Frame Support
SCALE: 1:20 @ A1

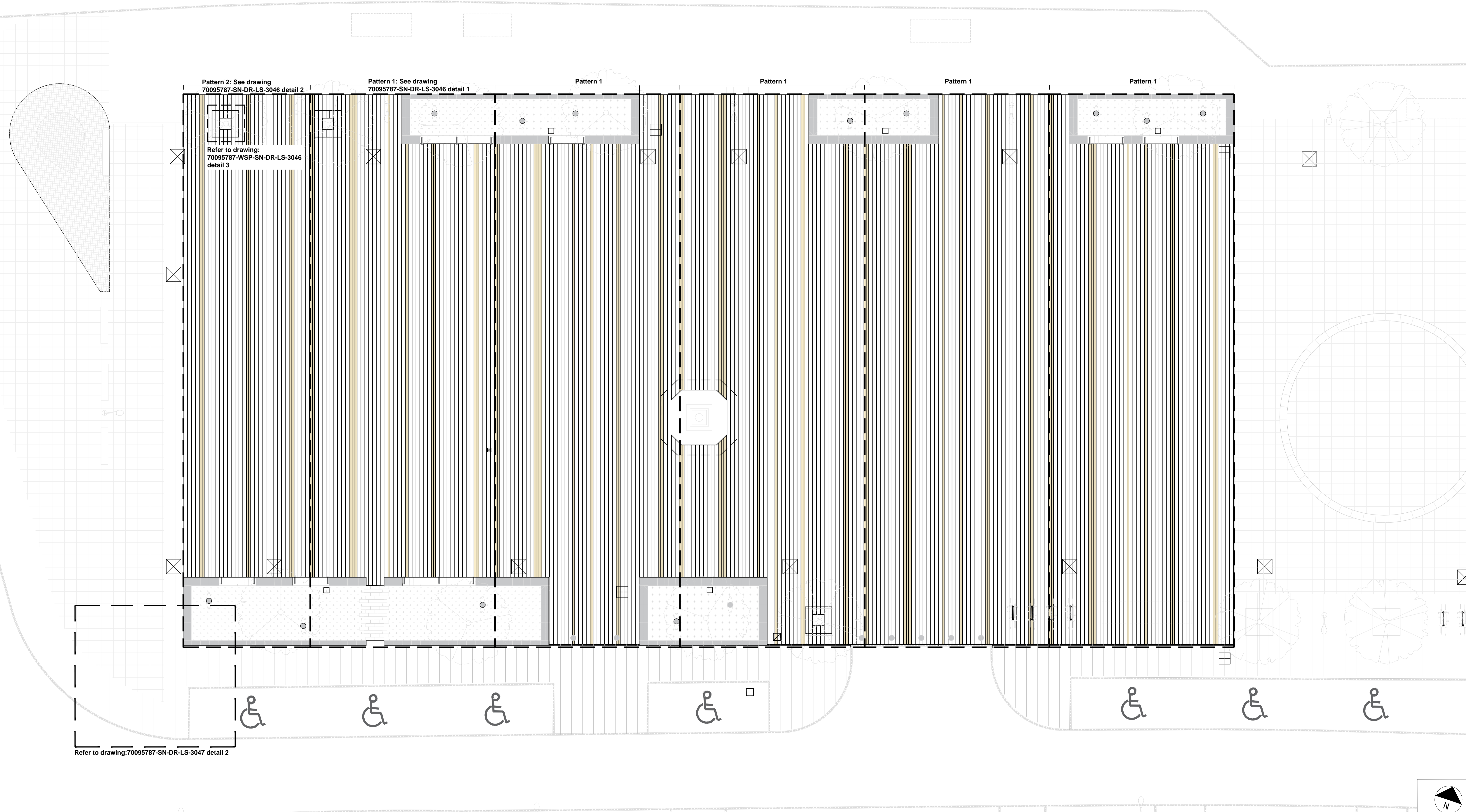


03 Detail Section: BE4 Tree Seat Support Frame
SCALE: 1:20 @ A1

File name: \\UK-WSPGROUP\COMMON\CENTRAL\DATA\PROJECTS\70095787-LG-FIND-ST-NEOTS-FHSF-DETAILED\DESIGN\03-WIP\LA-LANDSCAPE-ARCHITECT\02-CAD-BIM-MODELS\70095787-02-01-2023-16-26-32.dwg, printed on 21-Apr-2023 16:26:32, by Szabolcs Lukacs

This drawing may contain: Ordnance Survey data © Crown copyright and database right 2020.

<table border="1"> <tr> <td>P01</td> <td>05/04/2023</td> <td>LS</td> <td>Issue for tender</td> <td>PT</td> <td>DE</td> </tr> <tr> <td>REV</td> <td>DATE</td> <td>BY</td> <td>DESCRIPTION</td> <td>CHK</td> <td>APP</td> </tr> </table>		P01	05/04/2023	LS	Issue for tender	PT	DE	REV	DATE	BY	DESCRIPTION	CHK	APP	<p>4th Floor, 6 Devonshire Square, London, EC2M 4YE, UK T+ 44 (0) 207 337 1700, F+ 44 (0) 207 337 1701 wsp.com</p>	CLIENT:	CAMBRIDGESHIRE COUNTY COUNCIL	PROJECT:	ST NEOTS FUTURE HIGH STREET FUND	SCALE @ A1:	AS SHOWN	CHECKED:	PT	APPROVED:	DE
P01	05/04/2023	LS	Issue for tender	PT	DE																			
REV	DATE	BY	DESCRIPTION	CHK	APP																			
D2 - FOR TENDER		ARCHITECT:		TITLE:	BENCH DETAILS SHEET 2 OF 3	PROJECT No:	70095787	DESIGNED:	LS	DRAWN:	LS	DATE:	APRIL 2023											
						DRAWING No:	70095787-WSP-SN-DR-LS-3043				REV:	P01												
© WSP UK Ltd																								



File: area 1116 WSP GROUP COMMERCIAL DATA PROJECTS 70095787 ST NEOTS FUTURE HIGH STREET - LANDSCAPE PAVING LAYOUTS - ARCHITECTURAL CAD BIM MODELS 70095787 - PAVING LAYOUTS - DWG - project 21-Apr-2023 16:53:04 by: Somaakhi, Lida

Notes:
 1. This drawing is to be read in conjunction with the Landscape General Arrangement Plan: 70095787-WSP-SN-DR-LS-3011
 2. All measurements are in mm unless stated otherwise
 3. For paving patterns and laying rules refer to drawing: 70095787-WSP-SN-DR-LS-3046

Note for Granite setts within electrical infill covers (8 no.)
 All in ground electrical catch pits to be supplied with infill covers. Infill covers have a maximum depth of 70mm. All Granite Setts are specified as 75mm depth. Make allowance for a quantity of Granite Setts (GP1) blocks to be sent off site to be cut down to size to enable laying within infill covers.

REV	DATE	BY	DESCRIPTION	CHK	APP
P01	05/04/2023	LS	Issue for tender	PT	DE

DRAWING STATUS: D2 - FOR TENDER

4th Floor, 6 Devonshire Square, London, EC2M 4YE, UK
 T+ 44 (0) 207 337 1700, F+ 44 (0) 207 337 1701
 wsp.com

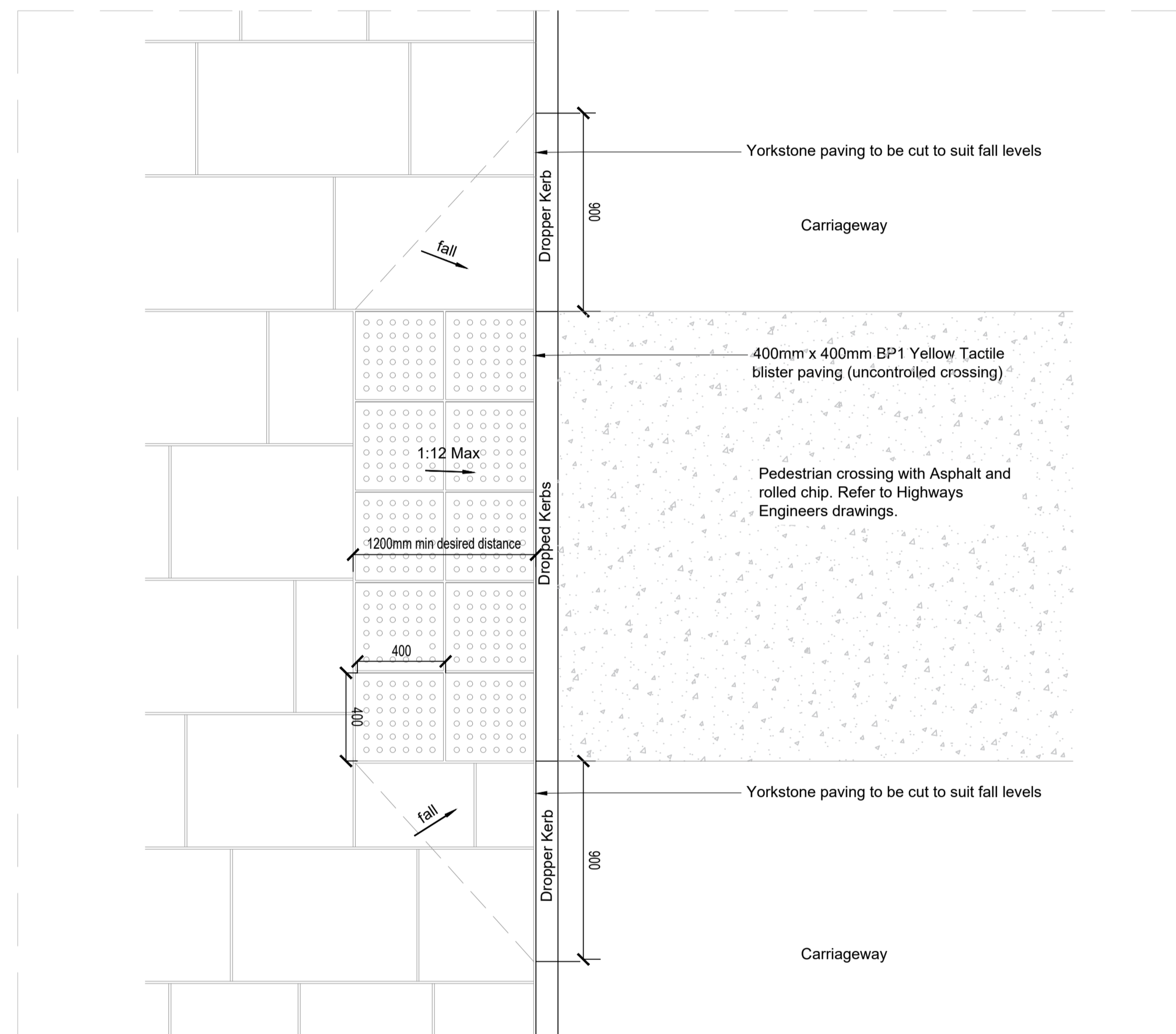
CLIENT: CAMBRIDGESHIRE COUNTY COUNCIL

ARCHITECT:

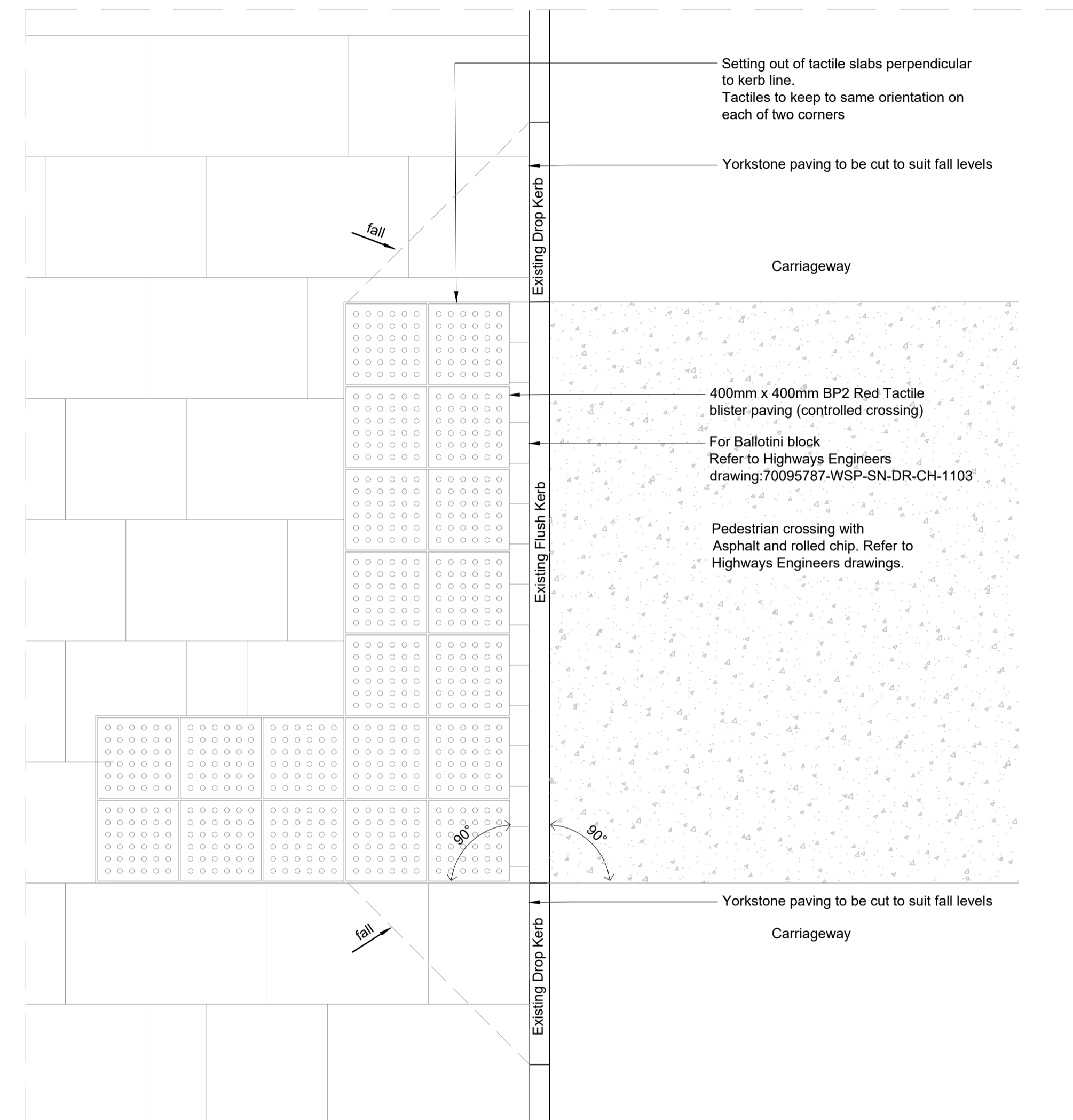
PROJECT: ST NEOTS FUTURE HIGH STREET FUND

TITLE: LANDSCAPE PAVING LAYOUT PLAN SHEET 1 OF 2

SCALE @ A1: 1:100	CHECKED: PT	APPROVED: DE
PROJECT No: 70095787	DESIGNED: LS	DRAWN: AC
DATE: APRIL		REV: P01
DRAWING No: 70095787-WSP-SN-DR-LS-3045		
© WSP UK Ltd		



01 Typical Plan: BP1 tactile paving principles
3001 SCALE: 1:20 @ A1



02 Typical Plan: BP2 tactile paving principles
3001 SCALE: 1:20 @ A1

File area: \\UK\WSP\GROUP\COMMON\DATA\PROJECTS\70095787\LOG\PMO\ST NEOTS\FRSE\DETAILED DESIGN\03\WPA\LANDSCAPE\ARCHITECT\02 CAD\BIM\MODELS\70095787_PAVING_LAYOUTS\DWG_PAVING.dwg, Project: 21-Apr-2023 17:03:59, by: Somaakhi, Lata

- Notes:
- This drawing is to be read in conjunction with drawing: 70095787-WSP-SN-DR-LS-3001
 - All measurements are in mm unless stated otherwise
 - All paving joints are to be 10mm widths
 - Minimum end cuts to be 200mm length
 - Any oversized unit will be cut to suit on site.
 - Refer to landscape specification for tactile paver information

REV	DATE	BY	DESCRIPTION	CHK	APP
P01	05/04/2023	LS	Issue for tender	PT	DE

DRAWING STATUS: D2 - FOR TENDER



4th Floor, 6 Devonshire Square, London, EC2M 4YE, UK
T+ 44 (0) 207 337 1700, F+ 44 (0) 207 337 1701
wsp.com

CLIENT:
CAMBRIDGESHIRE COUNTY COUNCIL

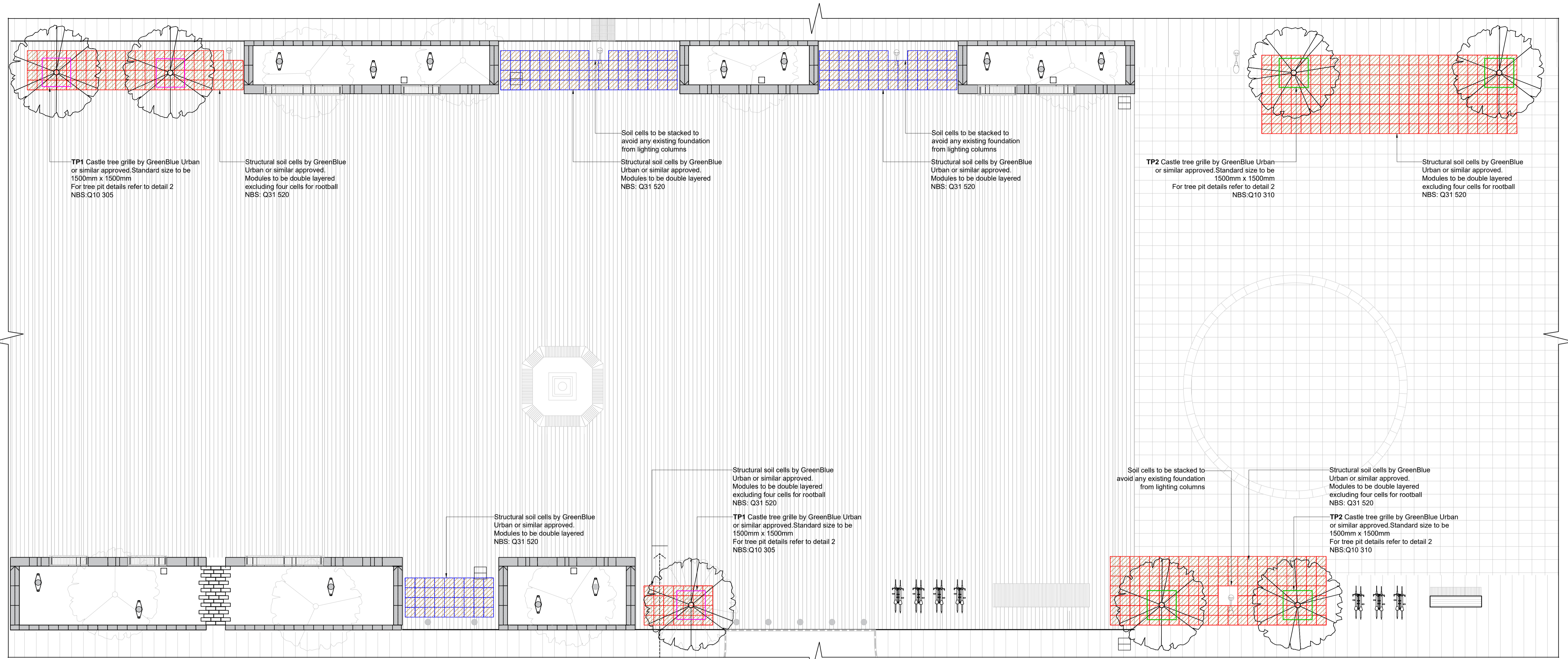
ARCHITECT:

PROJECT:
ST NEOTS FUTURE HIGH STREET FUND

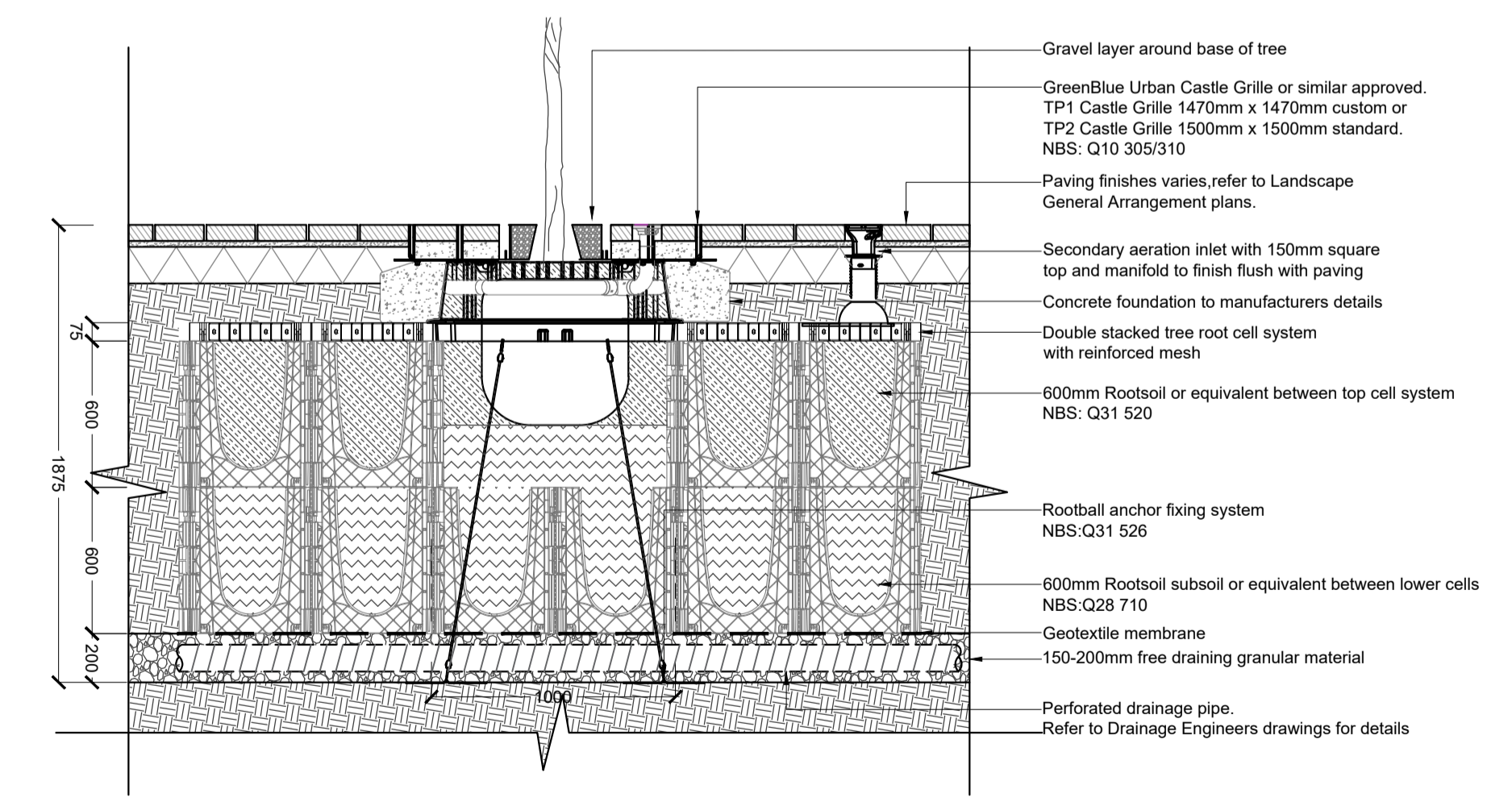
TITLE:
TYPICAL PAVING DETAILS
SHEET 2 OF 2

SCALE @ A1:	CHECKED:	APPROVED:
1:20	PT	DE
PROJECT No: 70095787	DESIGNED: LS	DRAWN: AC
DRAWING No: 70095787-WSP-SN-DR-LS-3048		DATE: APRIL 2023
REV: P01		

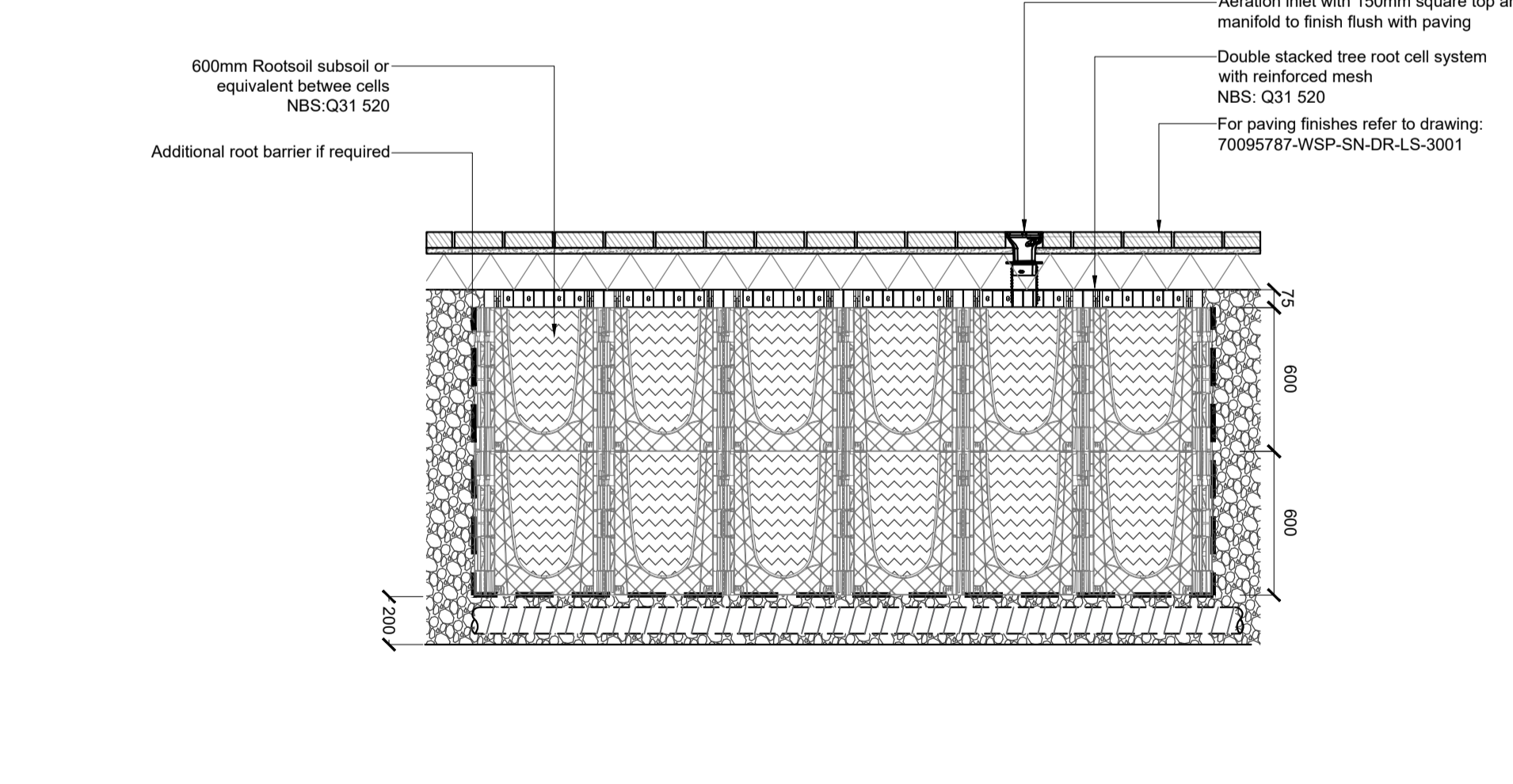
© WSP UK Ltd



01 Typical Plan: Tree root cell layout
SCALE: 1:100 @ A1



02 Typical Section: TP1 & TP2 tree pit detail
SCALE: 1:20 @ A1



02 Typical Section: Structural root cells
SCALE: 1:20 @ A1

- Double stacked soil cells with tree pit
- Double stacked soil cells
- Custom tree grille 1460mm x 1460mm
- Standard size tree grille 1500mm x 1500mm

Note: The following drawings represent outline principles for all tree pits and structural soil cells. GreenBlue Urban or similar approved to provide full construction drawings with approval from Landscape Architect. Underground utility information to be provided to chosen supplier to determine root barrier requirements.

File name: \\UK-WSPGROUP\COMCENTRAL\DATA\PROJECTS\70095787-LG-PMD-ST-NEOTS-FHSF-DETAILED\DESIGN\03-WPILA-LANDSCAPE-ARCHITECT\02-CAD-BIM-MODELS\70095787-DWG_printed.on.21.Apr.2023.17:13:43, by Szokobah, Luke

P01	05/04/2023	LS	Issue for tender	PT	DE
REV	DATE	BY	DESCRIPTION	CHK	APP
DRAWING STATUS: D2 - FOR TENDER					

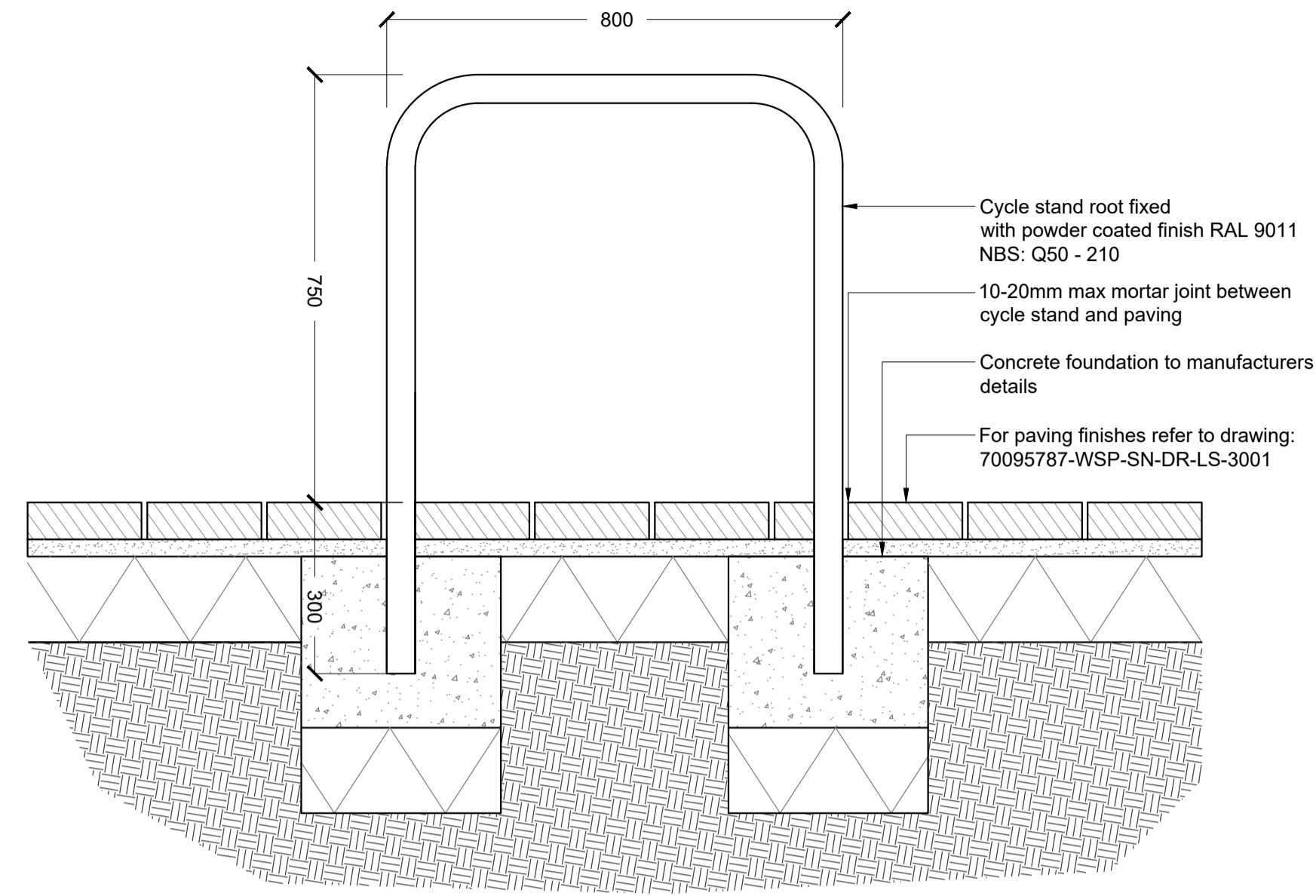
wsp

4th Floor, 6 Devonshire Square, London, EC2M 4YE, UK
T+ 44 (0) 207 337 1700, F+ 44 (0) 207 337 1701
wsp.com

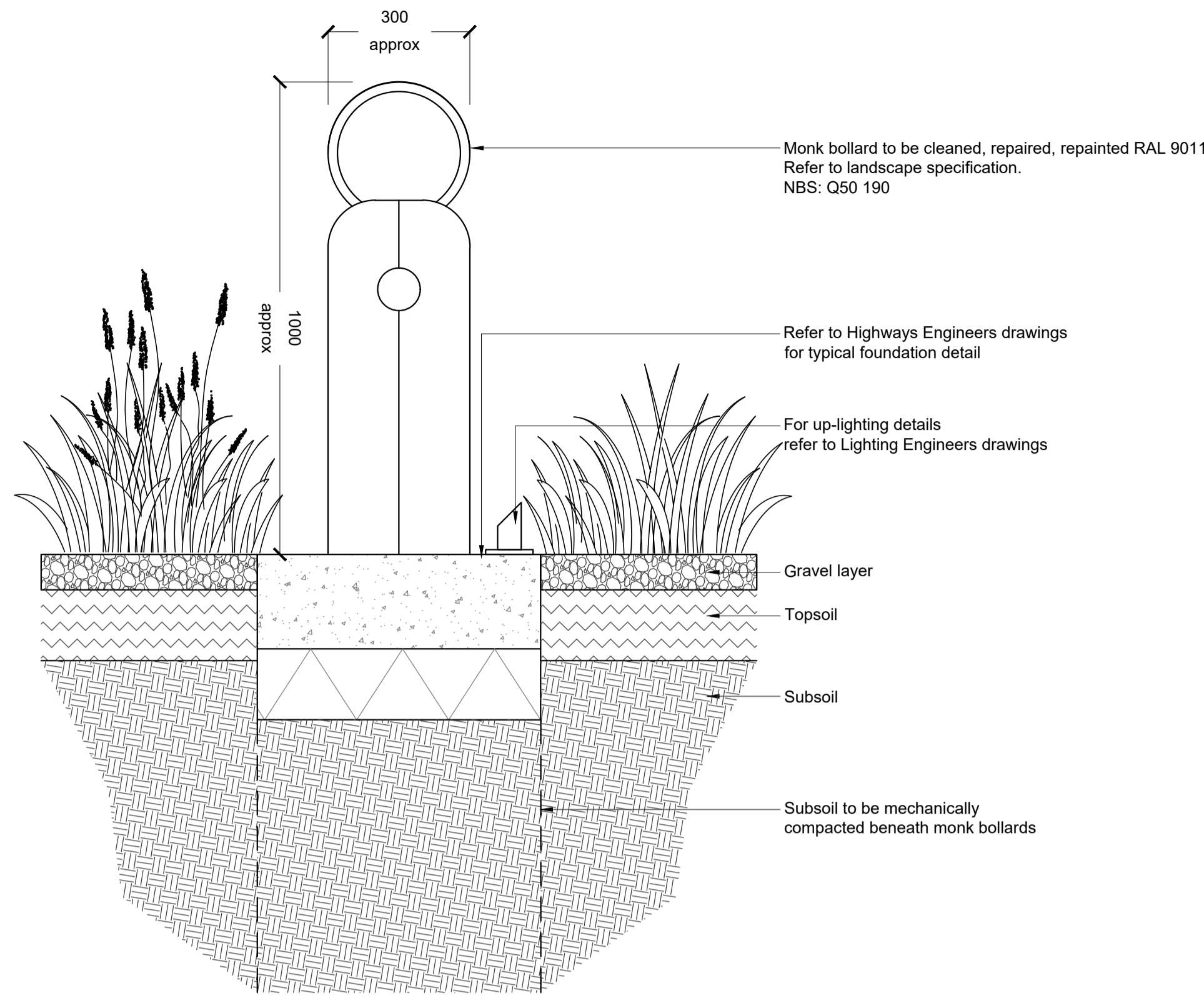
CLIENT:	CAMBRIDGESHIRE COUNTY COUNCIL
ARCHITECT:	

PROJECT:	ST NEOTS FUTURE HIGH STREET FUND
TITLE:	TREE PIT & ROOT CELL DETAILS SHEET 1 OF 1

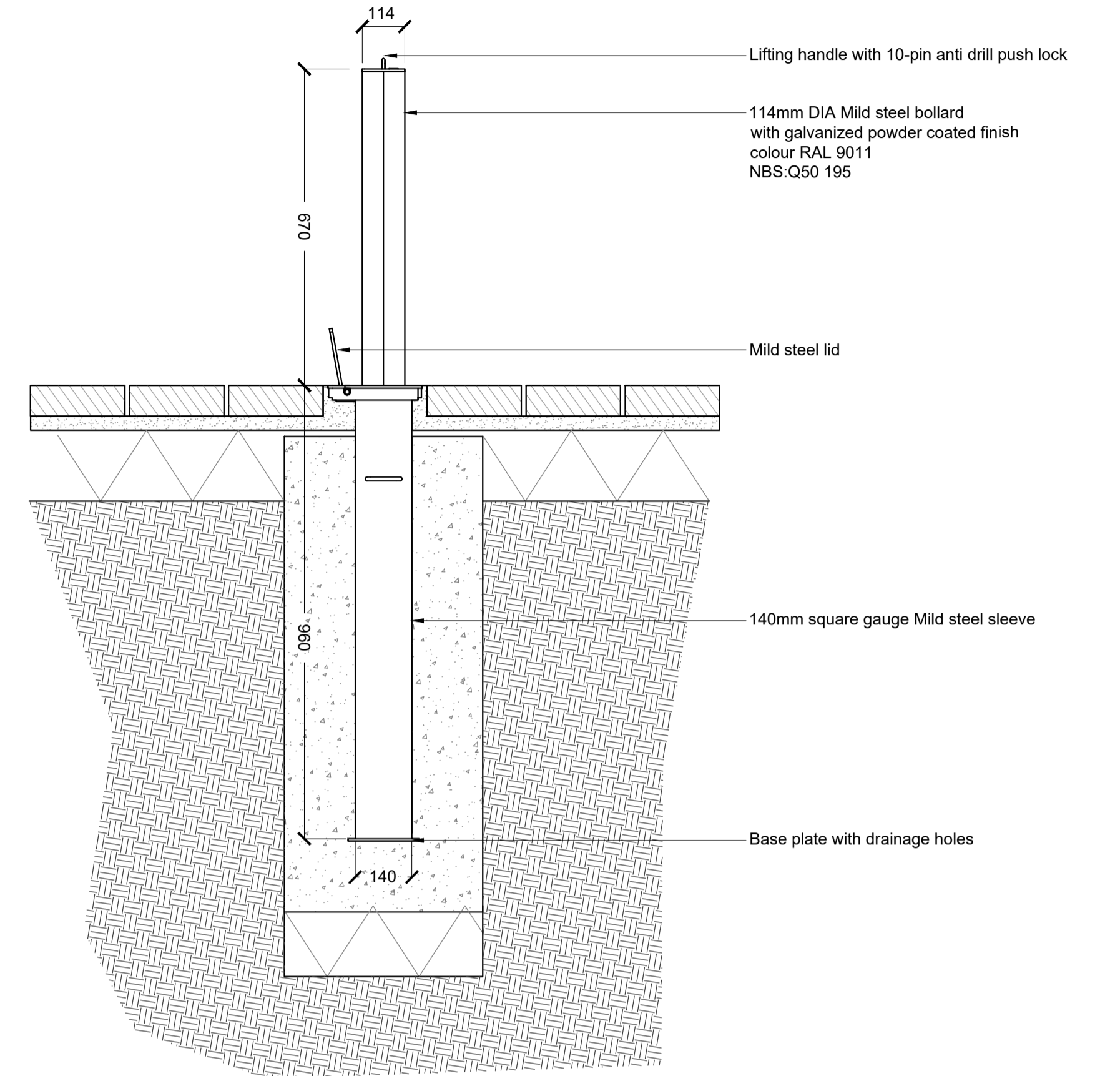
SCALE @ A1:	1:20	CHECKED:	PT	APPROVED:	DE
PROJECT No:	70095787	DESIGNED:	LS	DRAWN:	LS
DATE:	APRIL 2023	REVISION:			
DRAWING No: 70095787-WSP-SN-DR-LS-3049					REV: P01
© WSP UK Ltd					



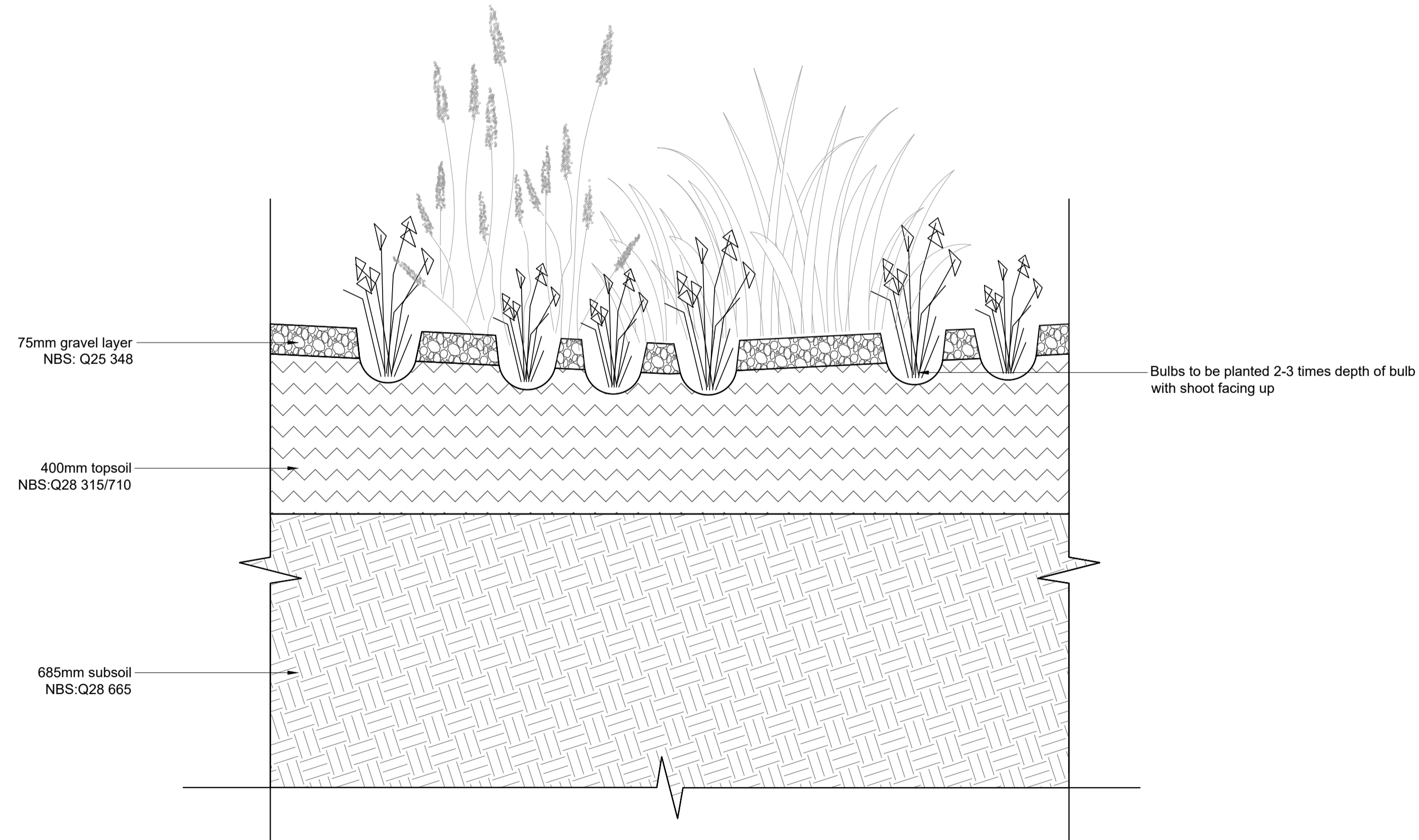
01 Typical Section: CS1 Cycle stand
3001 SCALE: 1:20 @ A1




02 Typical Section: Monk bollard with uplighting
3001 SCALE: 1:20 @ A1



03 Typical Section: Retractable bollard
3001 SCALE: 1:20 @ A1



04 Detail Section: Typical bulb planting
3001 SCALE: 1:20 @ A1



05 Detail Section: Typical shrub & perennial planting
3001 SCALE: 1:20 @ A1

File name: \\UK-WSPGROUP-COMM-CENTRAL-DATA\PROJECTS\70095787-LG-PMD-ST-NEOTS-FHSF-DETAILED-DESIGN\03-WIP\LA-LANDSCAPE-ARCHITECT\02-CAD-BIM-MODELS\70095787-LG-PMD-ST-NEOTS-FHSF-DETAILED-DESIGN\DWG-PRINTED-ON-21-Apr-2023-17:23:37-by-Szabolcs-Luke

This drawing may contain: Ordnance Survey data © Crown copyright and database right 2020.

P01	05/04/2023	LS	Issue for tender	PT	DE
REV	DATE	BY	DESCRIPTION	CHK	APP
DRAWING STATUS: D2 - FOR TENDER					

wsp

4th Floor, 6 Devonshire Square, London, EC2M 4YE, UK
T+ 44 (0) 207 337 1700, F+ 44 (0) 207 337 1701
wsp.com

CLIENT:	CAMBRIDGESHIRE COUNTY COUNCIL
ARCHITECT:	

PROJECT:	ST NEOTS FUTURE HIGH STREET FUND
TITLE:	TYPICAL DETAILS SHEET 1 OF 1

SCALE @ A1:	1:20	CHECKED:	PT	APPROVED:	DE
PROJECT No:	70095787	DESIGNED:	LS	DATE:	APRIL 2023
DRAWING No:	70095787-WSP-SN-DR-LS-3050		REV:	P01	
© WSP UK Ltd					